

ST. TAMMANY PARISH COUNCIL

ORDINANCE

ORDINANCE CALENDAR NO. 3324 ORDINANCE COUNCIL SERIES NO. 06-

COUNCIL SPONSOR STEFANCIK/DAVIS PROVIDED BY: PLANNING

INTRODUCED BY _____ SECONDED BY _____

ON THE _____ DAY OF _____ 2006

ORDINANCE TO REVOKE A PORTION OF VIVIAN STREET RIGHT-OF-WAY, LOCATED IN MAILLEVILLE SUBDIVISION, WARD 3, DISTRICT 1

WHEREAS, the petitioner, who owns property abutting the aforementioned Parish street right-of-way, has petitioned the St. Tammany Parish Council to revoke/alienate a portion of the dedication, specifically a portion of Vivian Street , located in Mailleville Subdivision, south of Covington, Louisiana; and

WHEREAS, the Departments of Public Works, Engineering, and Planning have reviewed and researched said request and have reported their findings to the St. Tammany Parish Planning Commission; and

WHEREAS, the St. Tammany Parish Planning Commission, upon review of said petition, and after having considered all of the facts relevant to this request, has concluded that said portion of said street right-of-way is no longer needed for public purposes as defined pursuant to statutory law, and therefore recommends to the Parish Council the adoption of the proposed revocation request.

THE PARISH OF ST. TAMMANY HEREBY ORDAINS, that it hereby concurs with the findings of the Planning Commission and therefore grants approval of the revocation/alienation request for the portion of the street right-of-way as referred to above, subject to the following:

SECTION I : The petitioner, or any other adjacent property owner who wishes to participate, shall enter into a private cash sale with the Parish to conclude the revocation/alienation process as set forth in P.J. Ord. No. 93-1700, and in accordance with the provisions of L.R.S. 48:720 and 48:725.

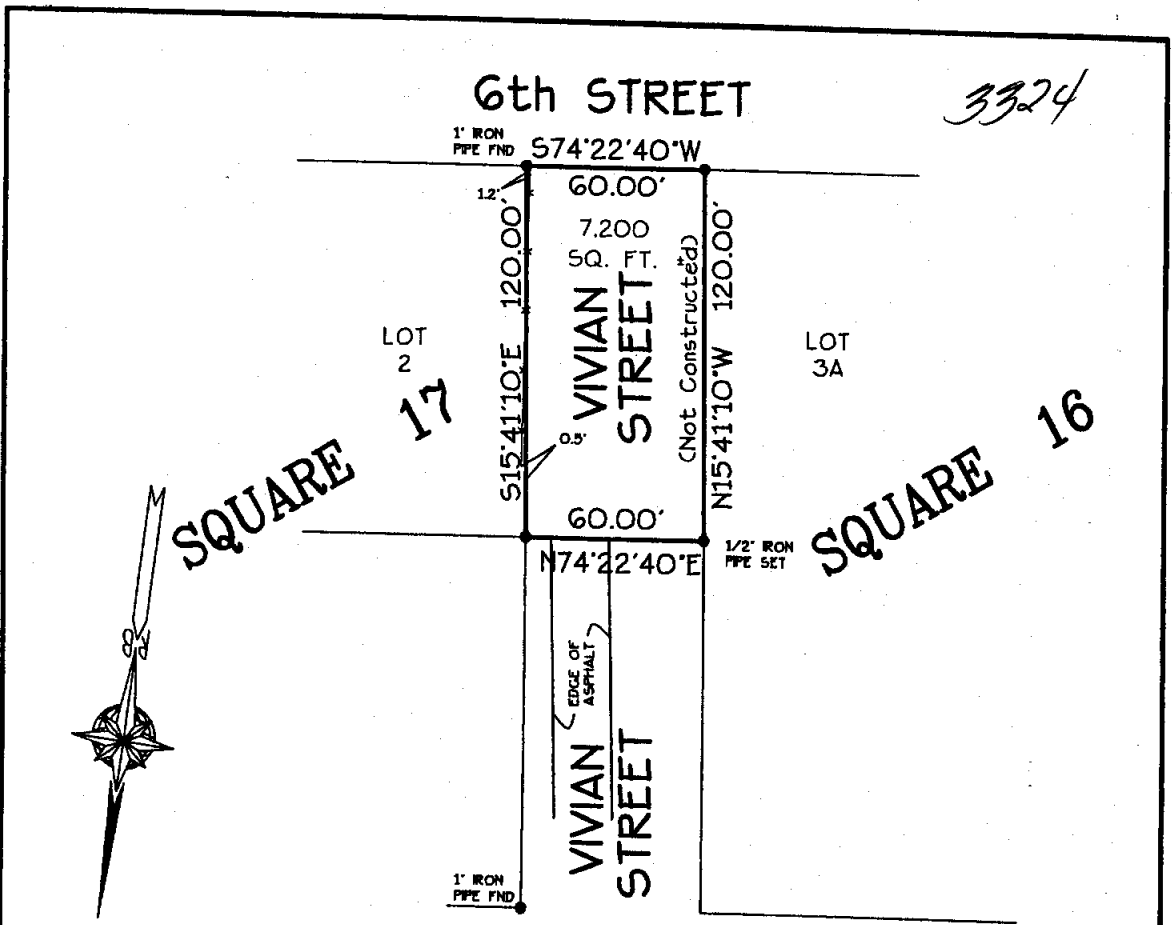
SECTION II: All subsurface mineral rights therein shall be retained by St. Tammany Parish, unless otherwise stated within this ordinance; and the Parish shall reserve the right to retain any easements and/or servitudes existing at the time of revocation and/or may also require the establishment of same if the Parish deems it necessary.

REPEAL: All ordinances or parts of Ordinances in conflict herewith are hereby and henceforth repealed.


SEVERABILITY: If any provision of this Ordinance is held to be invalid, such invalidity shall not affect other provisions herein which can be given effect without the invalid provisions, and to this end the provisions of this Ordinance are hereby declared to be severable.

EFFECTIVE DATE: This Ordinance shall become effective fifteen (15) days after adoption.

MOVED FOR ADOPTION BY: _____, SECONDED BY: _____



3324



APPROVED:

SECRETARY PARISH PLANNING COMMISSION

PARISH ENGINEER

CLERK OF COURT

DATE FILED

FILE NO.

1-1/4" IRON
P.P.E. FND

• DENOTES 1/2" IRON ROD FND
UNLESS OTHERWISE NOTED

5th STREET

Revocation of
A PORTION OF VIVIAN STREET, MAILLEVILLE SUBDIVISION
SECTION 42, TOWNSHIP 7 SOUTH, RANGE 11 EAST
ST. TAMMANY PARISH, LOUISIANA

THE SURVEYOR'S INSTRUCTIONS SHOWN ON THIS SURVEY ARE LIMITED TO THOSE SET
FORWARD BY THE BOARD OF SURVEYORS AND THERE IS NO REPRESENTATION THAT ALL
APPLICABLE SERVICES AND INSTRUCTIONS ARE SHOWN HEREON. THE SURVEYOR HAS MADE
A CAREFUL SEARCH OF PUBLIC RECORD SEARCH IN COMPILING THE DATA FOR THIS SURVEY

SURVEYED IN ACCORDANCE WITH THE LOUISIANA
"MINIMUM STANDARDS FOR PROPERTY BOUNDARY SURVEYS"
FOR A CLASS C SURVEY.

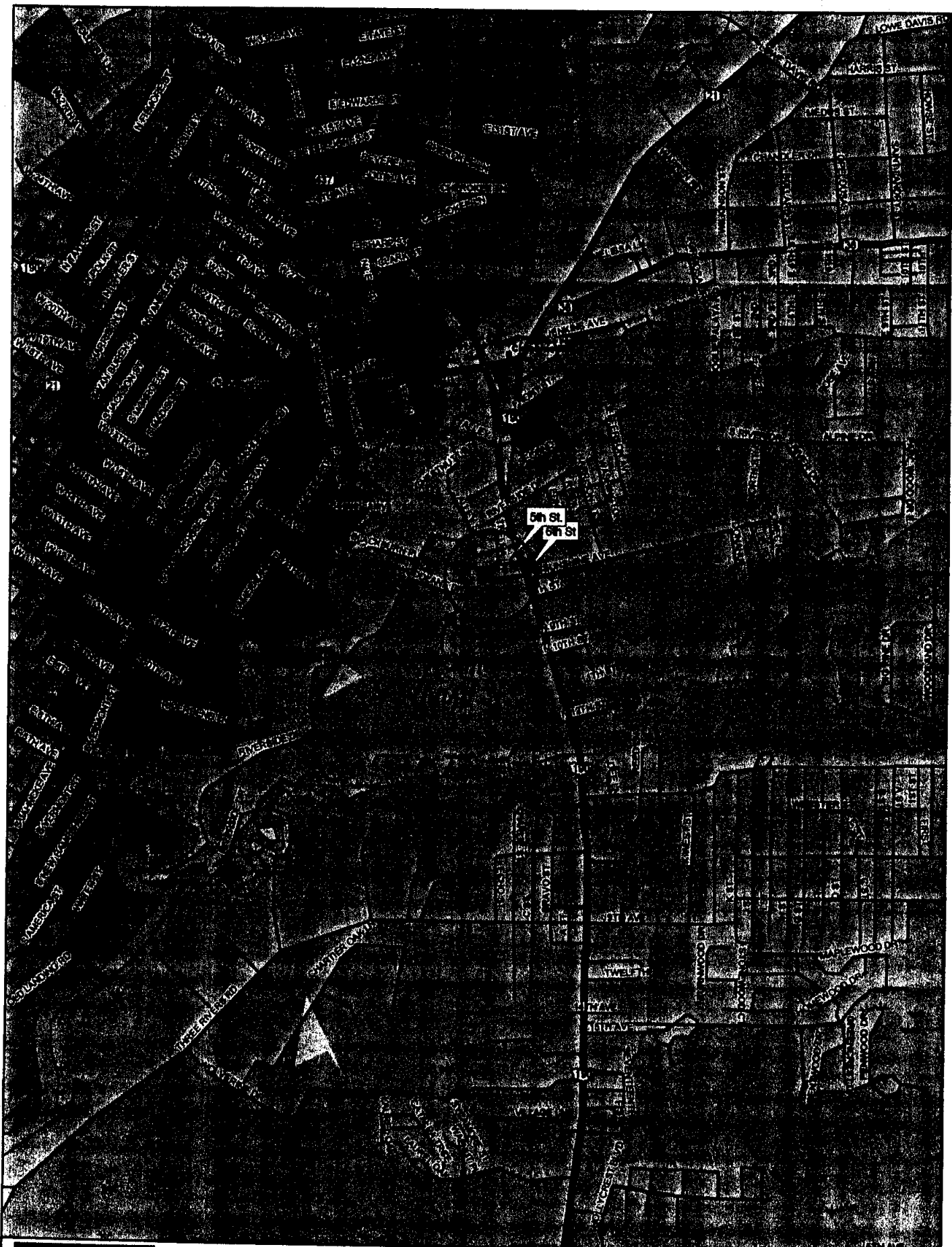
RANDALL W. BROWN
REG. NO. 4586
[Signature]
Randall W. Brown - P.L.S.
Professional Land Surveyor
LA REGISTRATION NO. 04586

Randall W. Brown & Associates, Inc.
Professional Land Surveyors
Planners • Consultants
228 W. Causeway App. Mandeville, LA 70448
(985) 624-5368 FAX (985) 624-5309

Date: MARCH 3, 2006
Survey No. 06164
Project No. B06164


Scale: 1"=50'±
Drawn By: dcw
Revised:

Z:\06Survey\06164.dwg Copyright 2006 - Randall W. Brown & Associates, Inc.



DeLORME
© 2001 DeLorme. Map Print Pack
Zoom Level: 13-0 Datum: WGS84

Scale 1 : 24,000
1" = 2,000 ft



3324