

ST. TAMMANY PARISH COUNCIL

ORDINANCE

ORDINANCE CALENDAR NO. 3568

ORDINANCE COUNCIL SERIES NO. _____

COUNCIL SPONSOR MR. THOMAS

PROVIDED BY: COUNCIL OFFICE

INTRODUCED BY MR. STEFANCIK

SECONDED BY MR. BURKHALTER

ON THE 7TH DAY OF JUNE 2007

ORDINANCE ESTABLISHING A "NO PARKING" ZONE ON BOTH SIDES OF A PORTION OF CHOCTAW DR. WARD 8, DISTRICT 13

THE PARISH OF ST. TAMMANY HEREBY ORDAINS, that

SECTION I: A "NO PARKING" zone is hereby established on a portion of Choctaw Drive (8-M-13), specifically, on both sides of a portion of Choctaw Drive, beginning 421' south of Kisatchie Drive and proceeding south to a point 755' south of Kisatchie Drive.

SECTION II: The Parish Department of Public Works is directed to post the appropriate signs at this location, in accordance with the attached Engineering data.

SECTION III: If any provision of this ordinance shall be held to be invalid, such invalidity shall not affect any other provision herein which can be given effect without the invalid provision and to this end the provisions of this ordinance are hereby declared to be severable.

SECTION IV: All ordinances or parts of ordinances in conflict herewith are hereby repealed.

SECTION V: This ordinance shall become effective immediately upon final adoption.

MOVED FOR ADOPTION BY: _____, SECONDED BY: _____

WHEREUPON THIS ORDINANCE WAS SUBMITTED TO A VOTE AND RESULTED IN THE FOLLOWING:

YEAS:

NAYS:

ABSTAIN:

ABSENT:

THIS ORDINANCE WAS DECLARED DULY ADOPTED AT A REGULAR MEETING OF THE PARISH COUNCIL ON THE _____ DAY OF _____, 2007; AND BECOMES ORDINANCE COUNCIL SERIES NO. _____

BARRY D. BAGERT, COUNCIL CHAIRMAN

ATTEST:

DIANE HUESCHEN, COUNCIL CLERK

KEVIN C. DAVIS, PARISH PRESIDENT

Published Introduction May 31, 2007
Published Adopted _____, 2007
Delivered to Parish President _____, 2007 at _____
Returned to Council Clerk on _____, 2007 at _____

3568

INTER OFFICE




*Kevin Davis
Parish President*

MEMORANDUM

**ST. TAMMANY PARISH GOVERNMENT
DEPARTMENT OF ENGINEERING**

Date: April 19, 2006

To: Shannon Davis
Director of Public Works

From: Rebecca B. Lala, P.E.
Traffic Engineer 

Re: District 13
Choctaw Dr. (8-M-13)

- 2- "No Parking Any Time" (Right Arrow) R7-1
- 2- "No Parking Any Time" (Left Arrow) R7-1
- 5- "No Parking" R8-3

The Department of Engineering recommends the installation of two "No Parking Any Time" (Right Arrow), two "No Parking Any Time" (Left Arrow), and five "No Parking" signs to be installed on Choctaw Dr., in Slidell.

As per MUTCD, when signs with arrows are used to indicate the restricted parking zones, the signs with the arrows should be set at an angle of not less than 30 degrees and not more than 45 degrees with the line of traffic flow in order to be visible to approaching traffic. **Please set the signs, with the arrows only, to an angle of not less than 30 degrees and not more than 45 degrees with the line of the traffic flow**

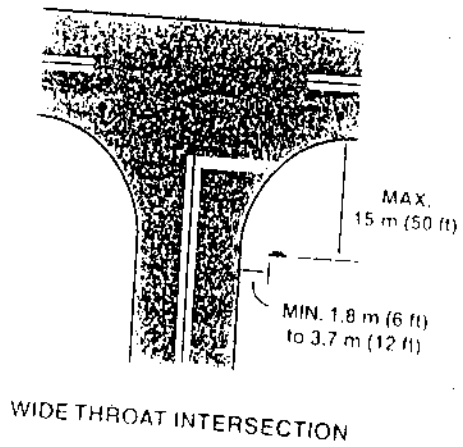
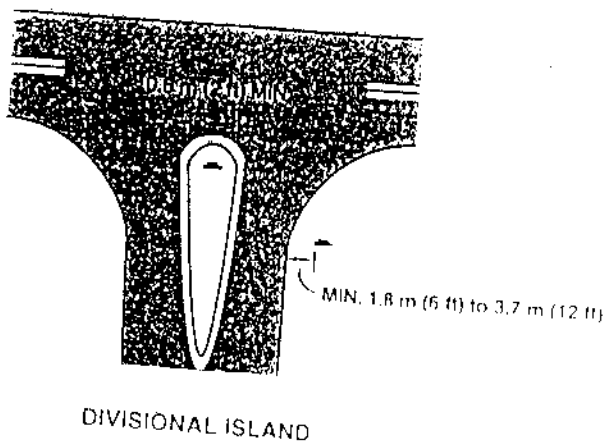
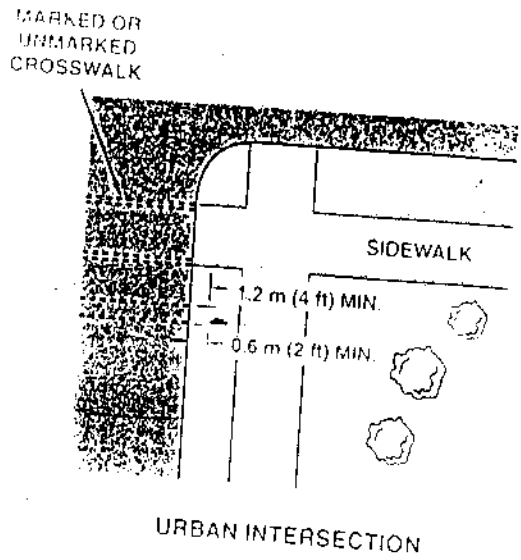
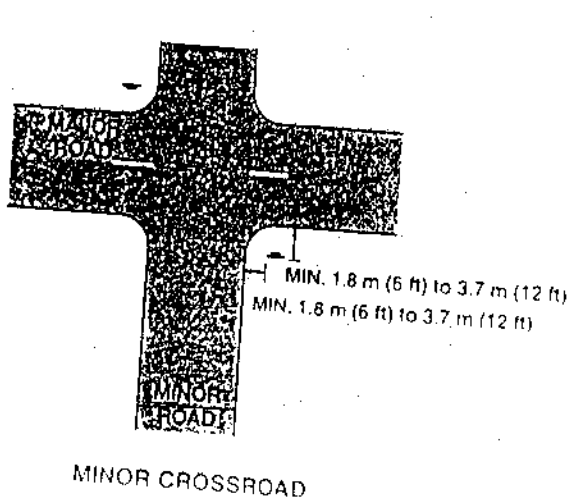
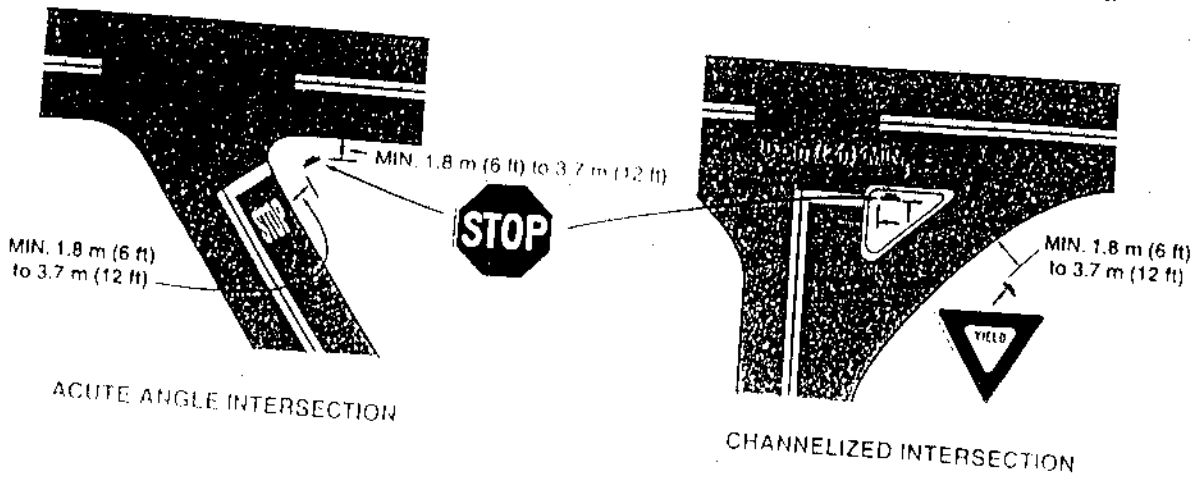
1. Install: "No Parking Any Time" (Left Arrow) 421' south of Kisatchie Dr., on the west side of Choctaw Dr., on the property line of mailbox #'s 58405 & 58391, sign facing north. (Angled Sign)
2. Install: "No Parking Any Time" (Right Arrow) 421' south of Kisatchie Dr., on the east side of Choctaw Dr., sign facing south. (Angled Sign)
3. Install: "No Parking" 514' south of Kisatchie Dr., on the west side of Choctaw Dr., sign facing north.

4. Install: "No Parking" 520' south of Kisatchie Dr., on the east side of Choctaw Dr., sign facing south.
5. Install: "No Parking" 584' south of Kisatchie Dr., on the west side of Choctaw Dr., sign facing north.
6. Install: "No Parking" 584' south of Kisatchie Dr., on the east side of Choctaw Dr., sign facing south.
7. Install "No Parking" 661' south of Kisatchie Dr., on the east side of Choctaw Dr., sign facing south.
8. Install: "No Parking Any Time" (**Right Arrow**) 755' south of Kisatchie Dr., on the west side of Choctaw Dr., at the dead end, sign facing north. (Angled Sign)
9. Install: "No Parking Any Time" (**Left Arrow**) 755' south of Kisatchie Dr., on the east side of Choctaw Dr., at the dead end, sign facing north. (Angled Sign)

Please install signs in accordance with MUTCD standards and see the attached sketch. Thank you for your assistance. If you have any questions, please let me know.

Xc: Councilman Joe "Coach" Thomas
Joseph M. Gustafson, Parish Engineer
Christian Boutte, Traffic Engineer Intern

Figure 2A-2. Examples of Locations for Some Typical Signs at Intersections



Note: Lateral offset is a minimum of 1.8 m (6 ft) measured from the edge of the shoulder, or 3.7 m (12 ft) measured from the edge of the traveled way. See Section 2A.19 for lower minimums that may be used in urban areas or where lateral offset is restricted.