

ST. TAMMANY PARISH COUNCIL

ORDINANCE

ORDINANCE CALENDAR NO. 3521

ORDINANCE COUNCIL SERIES NO. 07-

COUNCIL SPONSOR MR. GOULD

PROVIDED BY: COUNCIL OFFICE

INTRODUCED BY MR. BURKHALTER SECONDED BY MR. STEFANCIK

ON THE 5TH DAY OF APRIL 2007

ORDINANCE ESTABLISHING A "NO PARKING" ZONE ON BOTH SIDES OF A PORTION OF FAIRWAY DRIVE. WARD 4, DISTRICT 5

THE PARISH OF ST. TAMMANY HEREBY ORDAINS, that

SECTION I: A "NO PARKING" zone is hereby established on a portion of Fairway Drive (4-D-179), specifically, on both sides of a portion of Fairway Drive, east of Westwood Drive, for a distance of 185'.

SECTION II: The Parish Department of Public Works is directed to post the appropriate signs at this location, in accordance with the attached Engineering data.

SECTION III: If any provision of this ordinance shall be held to be invalid, such invalidity shall not affect any other provision herein which can be given effect without the invalid provision and to this end the provisions of this ordinance are hereby declared to be severable.

SECTION IV: All ordinances or parts of ordinances in conflict herewith are hereby repealed.

SECTION V: This ordinance shall become effective immediately upon final adoption.

MOVED FOR ADOPTION BY: \_\_\_\_\_, SECONDED BY: \_\_\_\_\_

WHEREUPON THIS ORDINANCE WAS SUBMITTED TO A VOTE AND RESULTED IN THE FOLLOWING:

YEAS:

NAYS:

ABSTAIN:

ABSENT:

THIS ORDINANCE WAS DECLARED DULY ADOPTED AT A REGULAR MEETING OF THE PARISH COUNCIL ON THE \_\_\_\_\_ DAY OF \_\_\_\_\_, 2007; AND BECOMES ORDINANCE COUNCIL SERIES NO. 07-

ATTEST:

\_\_\_\_\_  
BARRY BAGERT, COUNCIL CHAIRMAN

\_\_\_\_\_  
DIANE HUESCHEN, COUNCIL CLERK

\_\_\_\_\_  
KEVIN C. DAVIS, PARISH PRESIDENT

Published Introduction March 29, 2007  
Published Adopted \_\_\_\_\_, 2007  
Delivered to Parish President \_\_\_\_\_, 2007 at \_\_\_\_\_  
Returned to Council Clerk on \_\_\_\_\_, 2007 at \_\_\_\_\_

Ord. 3521

---

**INTER OFFICE**

---

---

---




*Kevin Davis*  
*Parish President*

---

**MEMORANDUM**

---

**ST. TAMMANY PARISH GOVERNMENT  
DEPARTMENT OF ENGINEERING**

**Date:** March 8, 2006  
**To:** Shannon Davis  
Director of Public Works  
**From:** Rebecca B. Lala, P.E.   
Traffic Engineer  
**Re:** District 5  
Fairway Dr. (4-D-179)

- 2- "No Parking Any Time" (Right Arrow) R7-1
- 2- "No Parking Any Time" (Left Arrow) R7-1
- 2- "No Parking" R8-3

The Department of Engineering recommends the installation of two "No Parking Any Time" (Right Arrow), two "No Parking Any Time" (Left Arrow), and two "No Parking" signs to be installed on Fairway Dr.

As per MUTCD, when signs with arrows are used to indicate the restricted parking zones, the signs with the arrows should be set at an angle of not less than 30 degrees and not more than 45 degrees with the line of traffic flow in order to be visible to approaching traffic. **Please set the signs, with the arrows only, to an angle of not less than 30 degrees and not more than 45 degrees with the line of the traffic flow**

*Signage for the southern side of Fairway Dr.*

1. Install: "No Parking Any Time" (**Left Arrow**) 20' east of Westwood Dr, on Fairway Dr., with the sign facing west.
2. Install: "No Parking" 100' east of Westwood Dr, on Fairway Dr., with the sign facing west.
3. Install: "No Parking Any Time" (**Right Arrow**) 185' east of Westwood Dr, on Fairway Dr., with the sign facing west

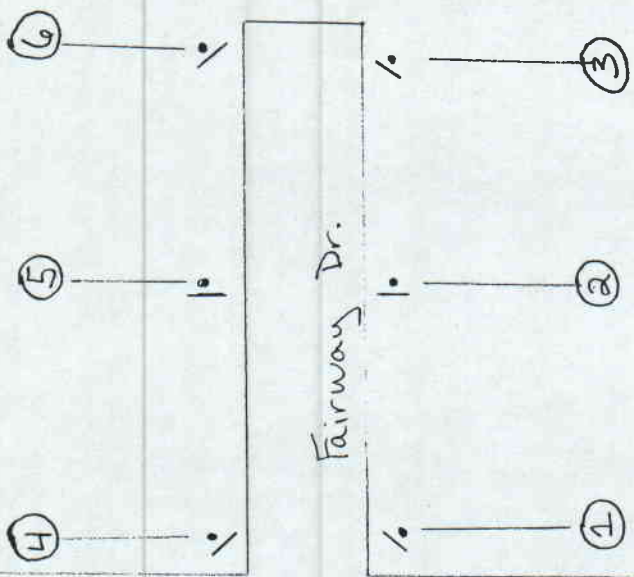
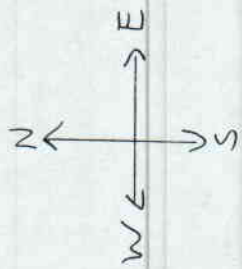
*Signage for the northern side of Fairway Dr..*

4. Install: "No Parking Any Time" (**Right Arrow**) 20' east of Westwood Dr, on Fairway Dr., with the sign facing west.
5. Install: "No Parking" 100' east of Westwood Dr, on Fairway Dr., with the sign facing west.
6. Install: "No Parking Any Time" (**Left Arrow**) <sup>195'</sup>~~20'~~ east of Westwood Dr, on Fairway Dr., with the sign facing west.

Please install signs in accordance with MUTCD standards and see the attached sketch. Thank you for your assistance. If you have any questions, please let me know.

Xc: Councilman Marty Gould  
Joseph M. Gustafson, Parish Engineer  
Christian Boutte, Traffic Engineer Intern

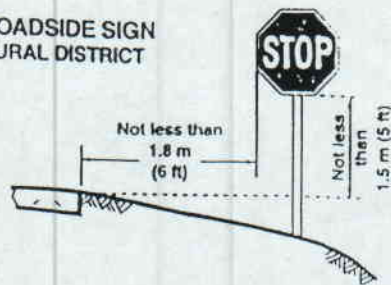




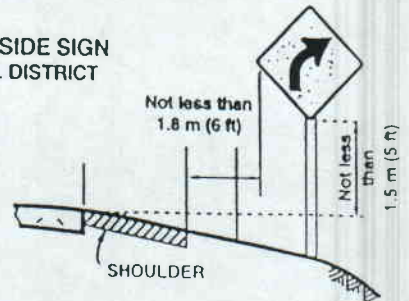
Westwood Dr.

Figure 2A-1. Examples of Heights and Lateral Locations of Signs for Typical Installations

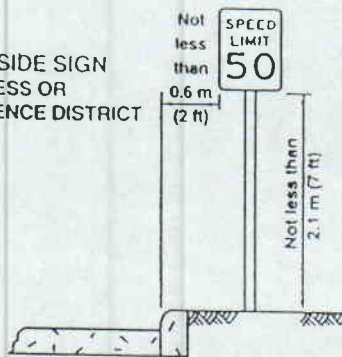
ROADSIDE SIGN  
RURAL DISTRICT



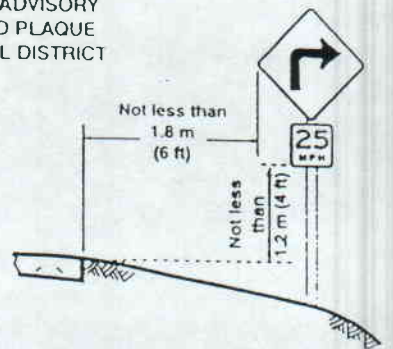
ROADSIDE SIGN  
RURAL DISTRICT



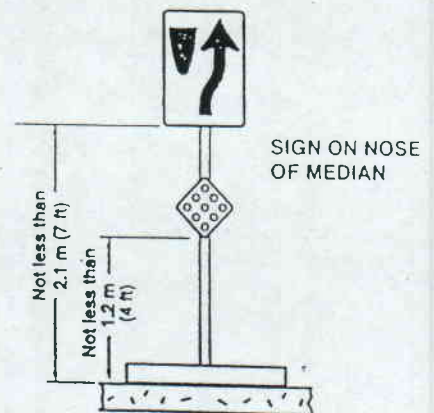
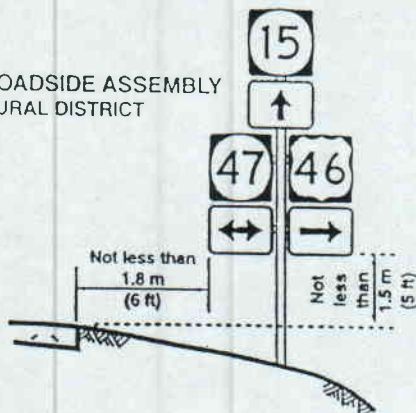
ROADSIDE SIGN  
BUSINESS OR  
RESIDENCE DISTRICT



WARNING SIGN  
WITH ADVISORY  
SPEED PLAQUE  
RURAL DISTRICT



ROADSIDE ASSEMBLY  
RURAL DISTRICT



Note:  
See Section 2A.19 for reduced lateral offset distances that may be used in areas where lateral offsets are limited, and in urban areas where sidewalk width is limited or where existing poles are close to the curb.

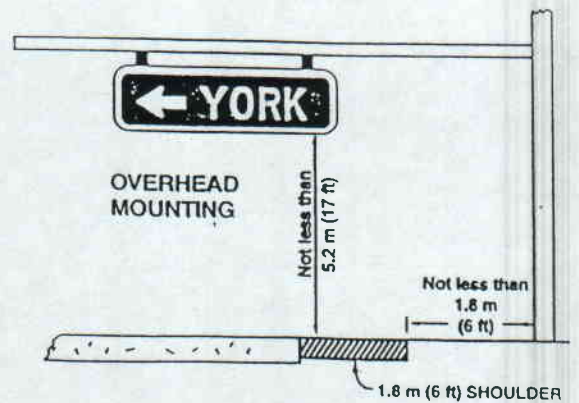
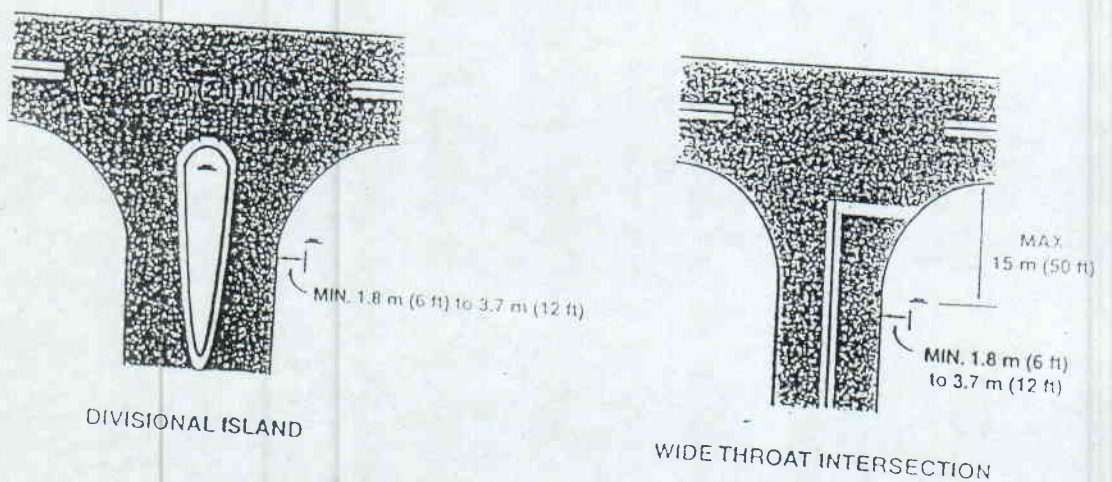
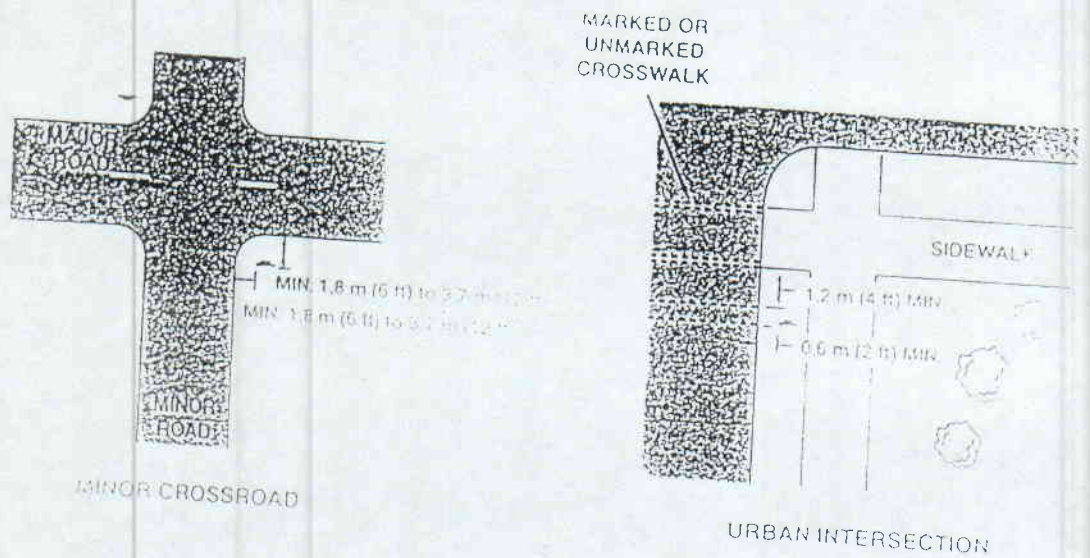
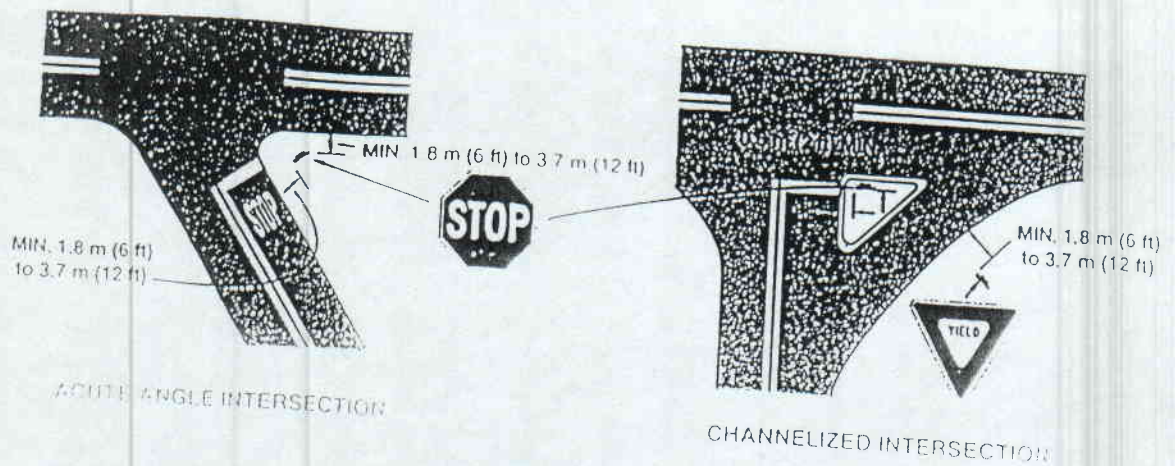




Figure 2A-2. Examples of Locations for Some Typical Signs at Intersections



Note: Lateral offset is a minimum of 1.8 m (6 ft) measured from the edge of the shoulder, or 3.7 m (12 ft) measured from the edge of the traveled way. See Section 2A.19 for lower minimums that may be used in urban areas, or where lateral offset space is limited.