

ST. TAMMANY PARISH COUNCIL

ORDINANCE

ORDINANCE CALENDAR NO. 3811

ORDINANCE COUNCIL SERIES NO. 08-

COUNCIL SPONSOR MR. ARTIGUE

PROVIDED BY: COUNCIL OFFICE

INTRODUCED BY \_\_\_\_\_

SECONDED BY \_\_\_\_\_

ON THE 1st DAY OF May, 2008

ORDINANCE ESTABLISHING A "NO PARKING" ZONE ON A PORTION OF VOTERS ROAD (WARD 9, DISTRICT 13)

THE PARISH OF ST. TAMMANY HEREBY ORDAINS, that

SECTION I: A "NO PARKING" zone is hereby established on a portion of Voters Road (8-V-2), specifically, beginning at the southeast corner of Voters Road at the intersection with Kingspoint Blvd proceeding easterly for 220' along Voters Road and beginning at the southeast corner of Voters Road at the intersection with Kingspoint Blvd proceeding 150' southerly along Kingspoint Blvd. All signs to be installed as per the attached drawings.

SECTION II: The Parish Department of Public Works is directed to post the appropriate signs at this location, in accordance with the attached Engineering data.

REPEAL: All ordinances or parts of ordinances in conflict herewith are hereby repealed.

SEVERABILITY: If any provision of this ordinance shall be held to be invalid, such invalidity shall not affect any other provision herein which can be given effect without the invalid provision and to this end the provisions of this ordinance are hereby declared to be severable.

DATE OF ENACTMENT: This ordinance shall become effective immediately upon final adoption.

MOVED FOR ADOPTION BY: \_\_\_\_\_, SECONDED BY: \_\_\_\_\_

WHEREUPON THIS ORDINANCE WAS SUBMITTED TO A VOTE AND RESULTED IN THE FOLLOWING:

YEAS:

NAYS:

ABSTAIN:

ABSENT:

THIS ORDINANCE WAS DECLARED DULY ADOPTED AT A REGULAR MEETING OF THE PARISH COUNCIL ON THE \_\_\_ DAY OF \_\_\_\_\_, 2008; AND BECOMES ORDINANCE COUNCIL SERIES NO. 08-

\_\_\_\_\_  
JERRY BINDER, COUNCIL CHAIRMAN

ATTEST:

\_\_\_\_\_  
DIANE HUESCHIEN, COUNCIL CLERK

\_\_\_\_\_  
KEVIN C. DAVIS, PARISH PRESIDENT

Published Introduction April 24, 2008  
Published Adopted \_\_\_\_\_, 2008  
Delivered to Parish President \_\_\_\_\_, 2008 at \_\_\_\_\_  
Returned to Council Clerk on \_\_\_\_\_, 2008 at \_\_\_\_\_

---

**INTER OFFICE**

---

---

---

---



*Kevin Davis*  
*Parish President*

---

**MEMORANDUM**

---

**ST. TAMMANY PARISH GOVERNMENT**  
**DEPARTMENT OF ENGINEERING**

**Date:** April 7, 2008

**To:** Joey Lobrano  
Right Of Way Coordinator  
Department Of Public Works

**From:** Rebecca B. Lala, P.E.  
Traffic Engineer

**Re:** District 13  
Voters Rd. (8-V-2)  
4- "No Parking" R8-3

The Department of Engineering recommends the installation of No Parking signs on Voters Rd.

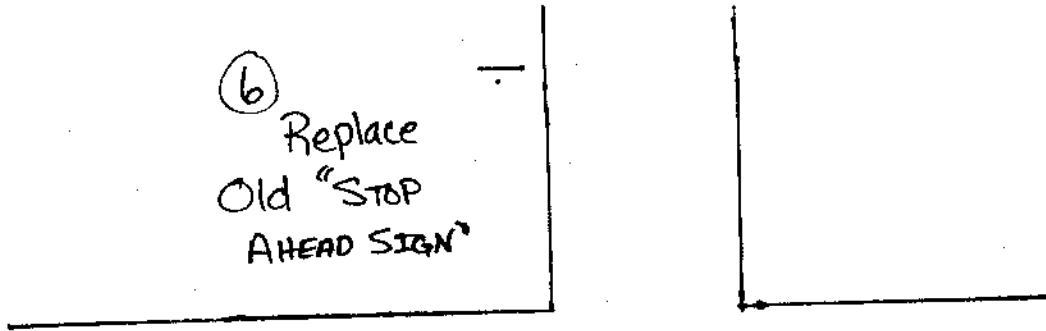
As per MUTCD, when signs with arrows are used to indicate the restricted parking zones, the signs with the arrows should be set at an angle of not less than 30 degrees and not more than 45 degrees with the line of traffic flow in order to be visible to approaching traffic. **Please set the signs, with the arrows only, to an angle of not less than 30 degrees and not more than 45 degrees with the line of the traffic flow**

1. Install: "No Parking" sign on the east side of Kingspoint Blvd., 150' form the Voters Rd. and Kingspoint Blvd. Intersection.
2. Install: "No Parking" sign on the east side of Kingspoint Blvd., 75' form the Voters Rd. and Kingspoint Blvd. Intersection.
3. Install: "No Parking" sign on the south side of Voters Rd., 75' form the Voters Rd. and Kingspoint Blvd. Intersection.
4. Install: "No Parking" sign on the south side of Voters Rd., 220' form the Voters Rd. and Kingspoint Blvd. Intersection.

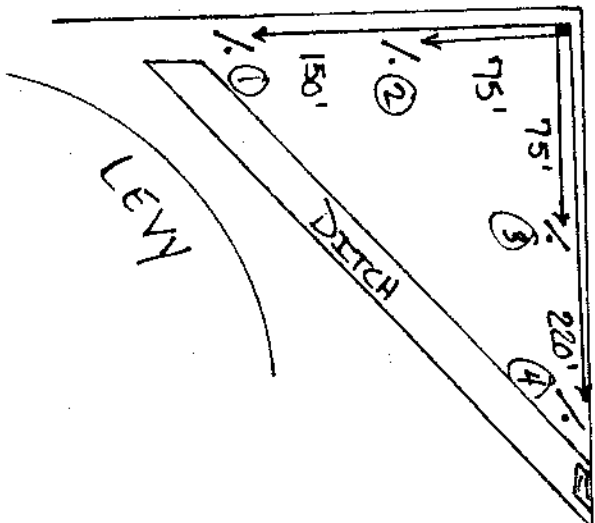
---

Please install signs in accordance with MUTCD standards and see the attached sketch. Thank you for your assistance. If you have any questions, please let me know.

Xc: Councilman Richard Artigue  
Joseph M. Gustafson, Parish Engineer  
Michael Spiehler, Traffic Data Tech.

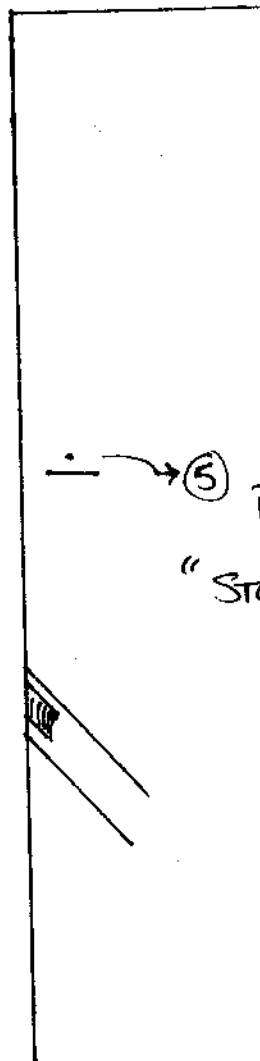


KINGS POINT BLVD.



VOTERS RD.  
8-V-2  
District 13

VOTERS



Replace Old  
"STOP AHEAD SIGN."

