

ST. TAMMANY PARISH COUNCIL

ORDINANCE

ORDINANCE CALENDAR NO: 4715

ORDINANCE COUNCIL SERIES NO: _____

COUNCIL SPONSOR: GOULD/BRISTER

PROVIDED BY: PRESIDENT/LEGAL

INTRODUCED BY: BELLISARIO

SECONDED BY: CANULETTE

ON THE 12 DAY OF JANUARY , 2012

ORDINANCE TO AMEND ORDINANCE C.S. NO. 83-639 (ADOPTED 7/12/1983), ORDINANCE C.S. NO. 96-2513 (ADOPTED 10/17/1996) AND ORDINANCE C.S. NO. 97-2575 (ADOPTED 1/16/1997) FOR AMENDING THE BOUNDARIES OF ST. TAMMANY PARISH LIGHTING DISTRICT NO. 7.

WHEREAS, St. Tammany Parish Lighting District No. 7 was created and boundaries established pursuant to Ordinance No. 83-639 and thereafter amended by Ordinance C.S. No(s). 96-2513 and 97-2575, said ordinances being codified in the Parish Code of Ordinances as sections 20-207.00 and 20-207.01; and

WHEREAS, there is a need to expand the southern boundary of Lighting District No. 7 to include that portion of Lake Pontchartrain up to the southern boundary of St. Tammany Parish, which is otherwise contiguous to the existing southern boundaries of Lighting District No. 7; and

WHEREAS, attached as Exhibit "A" is a map showing the proposed boundaries of Lighting District No. 7 as amended herein.

THE PARISH OF ST. TAMMANY HEREBY ORDAINS: that the boundaries of Lighting District No. 7 are hereby amended to include certain portions of Lake Pontchartrain beyond the natural shoreline to the southern boundary of St. Tammany Parish, all as more fully shown on the attached Exhibits; and

BE IT FURTHER ORDAINED that Section 20-207.00 of the Parish Code of Ordinances be amended as follows:

There is hereby created St. Tammany Parish Lighting District No. 7. The boundaries of such district shall be the entirety of Precinct 9 of the Ninth Ward, with the inclusion of the roads and/or pieces of roads described below in Sec. 20-207.01, and, further, with the inclusion of all of Lake Pontchartrain South of Precinct 9 of the Ninth Ward extending (a) due South from the westernmost intersection of Precinct 9 of the Ninth Ward with the shoreline of Lake Pontchartrain to the southernmost boundary of St. Tammany Parish; and (b) due South from the easternmost intersection of Precinct 9 of the Ninth Ward with the shoreline of Lake Pontchartrain to the southernmost boundary; and (c) that portion of the southern boundary of St. Tammany Parish between (a) and (b) above.

REPEAL: All ordinances or parts of Ordinances in conflict herewith are hereby repealed.

SEVERABILITY: If any provision of this Ordinance shall be held to be invalid, such invalidity shall not affect other provisions herein which can be given effect without the invalid provision and to this end the provisions of this Ordinance are hereby declared to be severable.

EFFECTIVE DATE: This Ordinance shall become effective fifteen (15) days after adoption.

[REMAINDER OF PAGE INTENTIONALLY LEFT BLANK]

MOVED FOR ADOPTION BY: _____ SECONDED BY: _____

WHEREUPON THIS ORDINANCE WAS SUBMITTED TO A VOTE AND RESULTED IN THE FOLLOWING:

YEAS: _____

NAYS: _____

ABSTAIN: _____

ABSENT: _____

THIS ORDINANCE WAS DECLARED DULY ADOPTED AT A REGULAR MEETING OF THE PARISH COUNCIL ON THE 2 DAY OF FEBRUARY, 2012; AND BECOMES ORDINANCE COUNCIL SERIES NO _____.

MARTIN W. GOULD, JR., COUNCIL CHAIRMAN

ATTEST:

THERESA L. FORD, COUNCIL CLERK

PATRICIA P. BRISTER, PARISH PRESIDENT

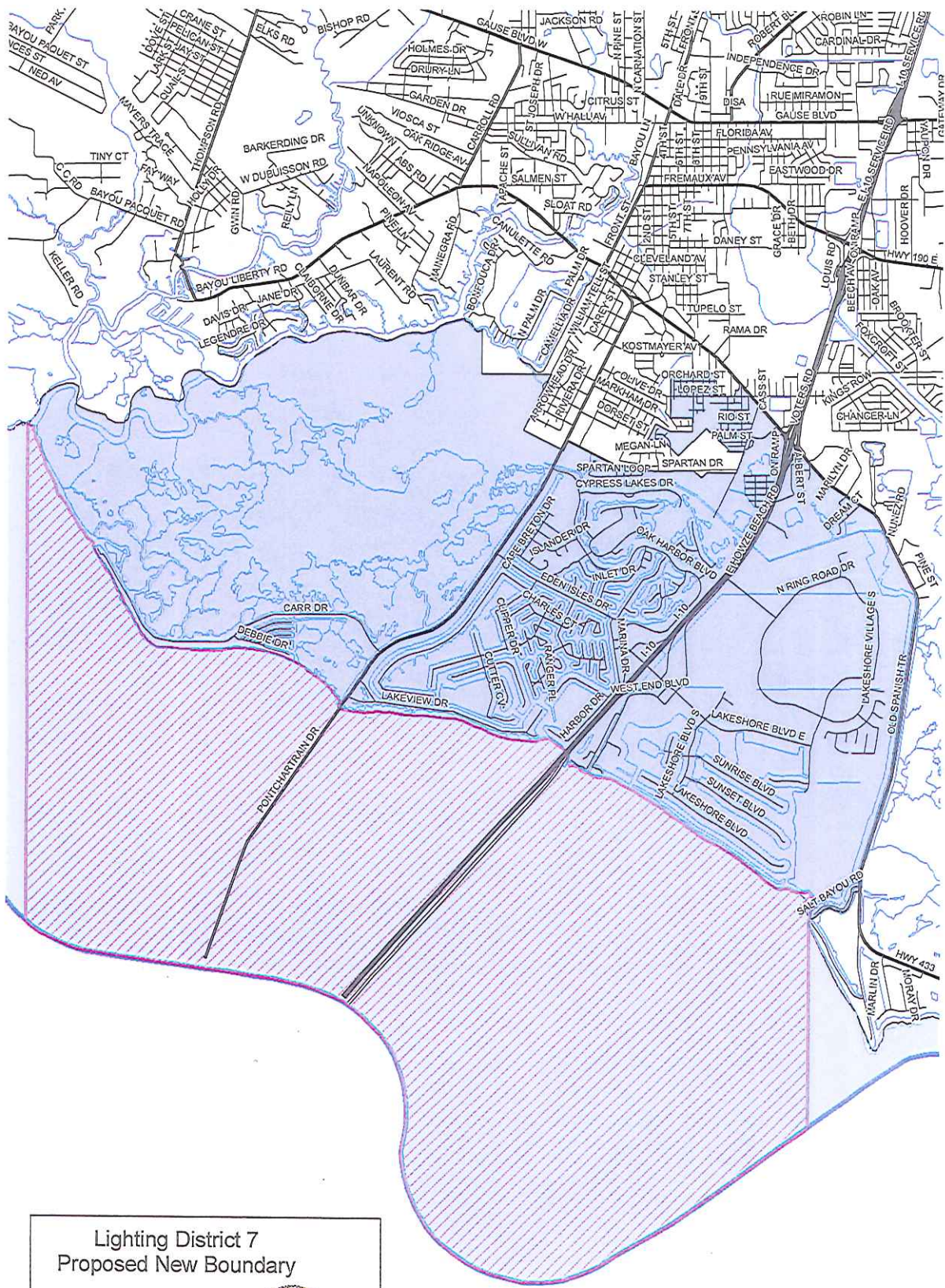
Published Introduction: JANUARY 5, 2012

Published Adoption: _____, 2012

Delivered to Parish President: _____, 2012 at _____

Returned to Council Clerk: _____, 2012 at _____

EXHIBIT "A"



Lighting District 7 Proposed New Boundary


Legend

- Major Roads
- Street_Segment
- STP_Streams_2009
- Lake_Pontchartrain

Proposed Change

Name


- Lighting District 7 Current Boundary
- LD7 Proposed Addition
- parish_boundary



St. TAMMANY
PARISH GOVERNMENT

St. Tammany Parish Government
P.O. Box 628
Covington, LA 70434

This map was produced by St. Tammany Parish Information Services.
Note: This map is for planning purposes only. It is not a legally recorded plan, survey, official tax map or engineering schematic, and it is not intended to be used as such. Map layers were created from different sources at different scales, and the actual or relative geographic position of any feature is only as accurate as the source information.
Copyright (c) 2011, St. Tammany Parish, Louisiana. All rights reserved.



1,300:50 0 1,300 2,600 3,900 5,200
Feet