

ST. TAMMANY PARISH COUNCIL

ORDINANCE

ORDINANCE CALENDAR NO: 6411 ORDINANCE COUNCIL SERIES NO: _____

COUNCIL SPONSOR: LORINO/COOPER PROVIDED BY: PLANNING DEVELOPMENT

INTRODUCED BY: MR. CANULETTE SECONDED BY: MS. CAZAUBON

ON THE 9 DAY OF JULY , 2020

AN ORDINANCE TO OFFICIALLY NAME THE PRIVATE ROAD
IDENTIFIED ON THE ATTACHED DRAWING AS CROSSBRIDGE
LANE. (WARD 4, DISTRICT 5)

WHEREAS, a petition has been submitted to the Department of Planning & Development and forwarded to the Parish 911 Communications District signed by at least 50 percent plus one of the property owners owning or fronting the private road has been submitted; and

WHEREAS, the St. Tammany Parish 911 Communications District has received, reviewed and approved the Road Name Request Form for the unnamed private road. Pending Approved Name: Crossbrige Lane, Nearest Cross-street: East Koop Drive and Commerce Blvd, Mandeville, LA 70471. Since future structures will be addressed off the newly name private road; the private road will be added to the 911 Database and to the 911 Dispatch Map.

THE PARISH OF ST. TAMMANY HEREBY ORDAINS: that St. Tammany Parish Government officially name the private road shown on the attached drawing as Crossbridge Lane.

REPEAL: All ordinances or parts of Ordinances in conflict herewith are hereby repealed.

SEVERABILITY: If any provision of this Ordinance shall be held to be invalid, such invalidity shall not affect other provisions herein which can be given effect without the invalid provision and to this end the provisions of this Ordinance are hereby declared to be severable.

EFFECTIVE DATE: This Ordinance shall become effective fifteen (15) days after adoption.

MOVED FOR ADOPTION BY: _____SECONDED BY: _____

WHEREUPON THIS ORDINANCE WAS SUBMITTED TO A VOTE AND RESULTED IN THE FOLLOWING:

YEAS: _____

NAYS: _____

ABSTAIN: _____

ABSENT: _____

THIS ORDINANCE WAS DECLARED DULY ADOPTED AT A SPECIAL MEETING OF THE PARISH COUNCIL ON THE 20 DAY OF AUGUST , 2020 ; AND BECOMES ORDINANCE COUNCIL SERIES NO ____.

MICHAEL R. LORINO, JR. , COUNCIL CHAIRMAN

ATTEST:

KATRINA L. BUCKLEY, COUNCIL CLERK

MICHAEL B. COOPER, PARISH PRESIDENT

Published Introduction: JUNE 24 , 2020

Published Adoption: _____, 2020

Delivered to Parish President: _____, 2020 at _____

Returned to Council Clerk: _____, 2020 at _____



St. Tammany Parish Communications District

28911 Krentel Road

Lacombe, LA 70445

Phone: (985) 898-4911 Fax: (985) 898-4974

Email: address@stp911.org

REQUEST TO APPROVE ROAD NAME

Date: 6/8/20

Proposed Road Name: CROSSBRIDGE LN

Submitted by:

Name: Helen Lambert

Phone: 985-898-2529

Email: hlambert@stpgov.org

☒ STP Planning and Development Department

☐ STP Department of Public Works

☐ Developer (for subdivisions which have not received Final Plat Approval)

☐ STP Communications District No. 1

☐ Municipality _____

Disclaimer: This approval form only states that the proposed Road Name does not cause any duplication errors, could not potentially cause a delay in 911 call-taking, and meets the criteria for an appropriate Road Name for use within St. Tammany Parish. This approval form is valid for 60 days after date of approval.

Reviewed by the STP Communications District No. 1

☒ The STP Communications District No. 1 has no objection to this request.

☐ The STP Communications District No. 1 objects to this request for the following reasons:

Signed: Rodney Hart Date: 6/9/2020
Rodney Hart, Director

For Office Use Only:

St. Tammany Parish/City Government:

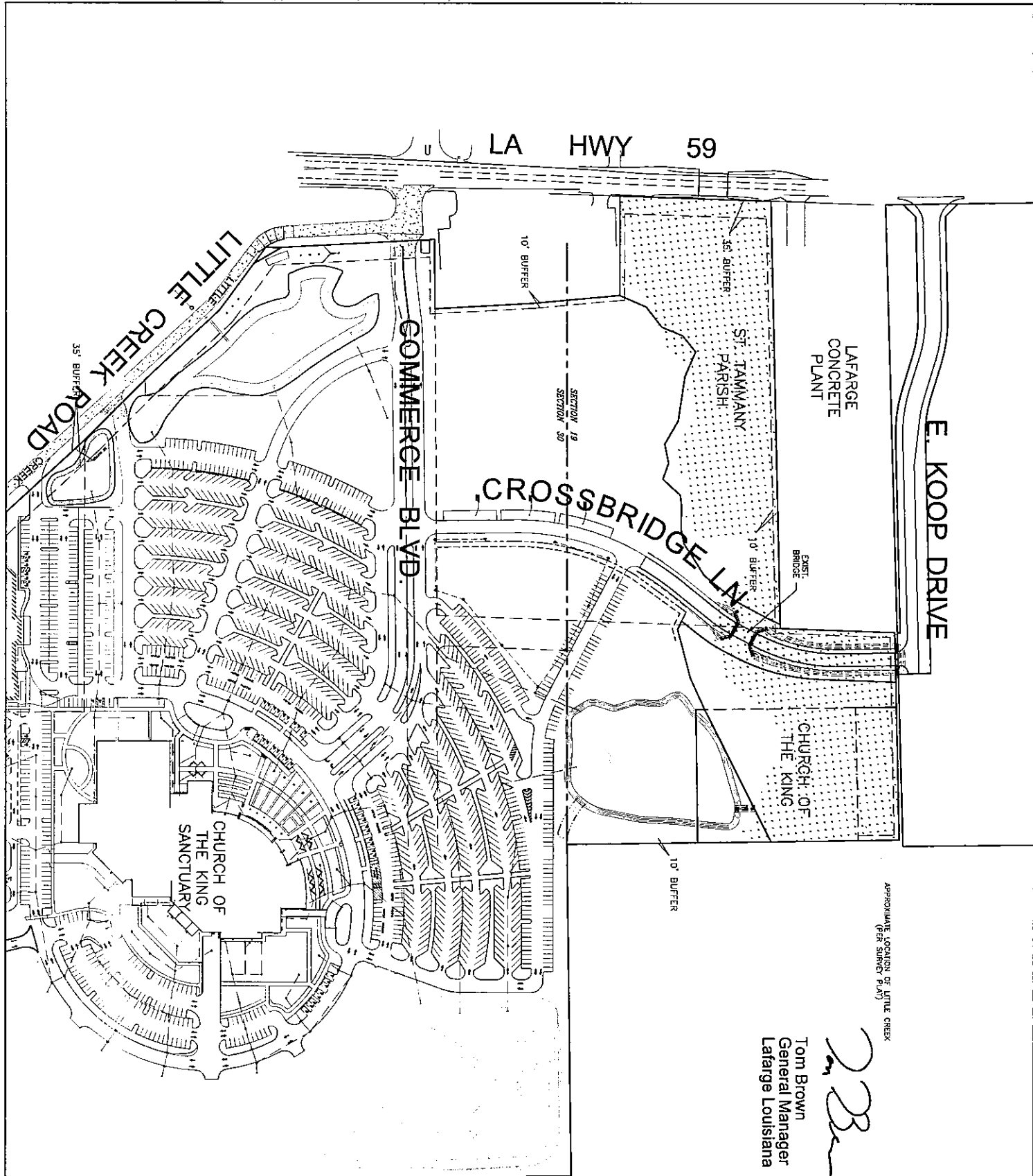
- ☐ Parish/City Ordinance _____
- ☐ Attached Survey
- ☐ (if applicable), list of all property owners with contact information

911 Office:

☐ VOID Date: _____

☐ Completed Date: _____

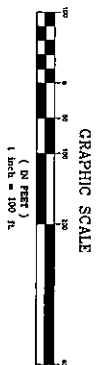
☐ Map ☐ USPS
☐ MSAG ☐ Readdressing



APPROXIMATE LOCATION OF LITTLE CREEK
(PER SURVEY PLAY)

Tom Brown
General Manager
Lafarge Louisiana

22



NOT FOR CONSTRUCTION
04/15/20
FRANZ J. ZEMMER, P.E.
Lic. License No. 28232

[illegible]

RICHARD C. LAMBERT
CONSULTANTS, LLC.

900 W. Causeway Approach
Mandeville, LA 70471
985-727-4440
Fax 985-727-4447



CHURCH of the KING
STREET NAMING PLAN
ST. TAMMANY PARISH, LOUISIANA

DATE: 05-01-2020	DESIGNED BY: E-JZ	DRAWN BY: LBW	JOB NO. 100-00	DRAWING NO. 1
------------------	----------------------	---------------	-------------------	---------------

CHURCH^{OF}_{THE} KING

May 20, 2020

Helen Lambert
Assistance Director of Planning
St. Tammany Parish Government
P.O. Box 628
Covington, Louisiana 70434

Subject: Street Naming of Crossbridge Lane
Church of the King


Dear Ms. Lambert,

The Church of the King is in the process of permitting several improvements within our property through the Department of Development. One of the improvements is the construction of a pavilion near our proposed soccer and softball fields. As part of this site work permit, the 911 Department requires an address on the nearest street. The nearest street is shown on the attached plan as Crossbridge Lane. This is the street name we are requesting subject to the approval of 911.

In accordance with the street naming procedures, attached is a plan showing the name and location of the requested street name, Crossbridge Lane. Based on the attached plan, it appears Lafarge Concrete and St. Tammany Parish Government parcels are in close proximity to Church of the King's road.

Please let us know of any filing fees or additional information necessary for the street naming procedure. Thanks for all your help in this matter.

Kindest regards,



Randy Craighead
Sr. Executive Pastor

From: [Tom Brown](#)
To: [Franz Zemmer](#)
Cc: rcraighead@churchoftheking.com; [Helen Lambert](#)
Subject: Re: Church of the King
Date: Thursday, May 21, 2020 8:23:02 AM
Attachments: [Sketch for COTK Street Name-CROSSBRIDGE LN \(Lafarge SIGNED\).pdf](#)

Hi Franz,

Thank you for the discussion and for sharing this with us. Lafarge has no problem with COTK naming this road as planned. As I mentioned over the phone, we employ several congregants/volunteers and hope to be a good neighbor. Attached is the signed sketch.

Thanks,

-Tom

General Manager
Louisiana Ready Mix
3320 Airline Drive, Metairie, Louisiana
Mobile: 571-383-5377
tom.brown@lafargeholcim.com



The ConcreteDirect app provides customers with the ability to request, track, and adjust their concrete orders free from phone queues and the restrictions of normal business hours. Customers can also watch each truckload be ticketed, loaded, and travel to their jobsite in real time. Archive or send tickets directly from the app.

Now on Desktop: <http://www.concretedirect.us/>

Contact your representative for more information to start free today

INTRODUCING OUR CUSTOMER PORTAL, **DIRECTA!!**

24 hour access to make payments, get copies of tickets, invoices and more with a click of a button

Sign up for free at: <https://www.directaportal.com/css/login>

On Wed, May 20, 2020 at 3:52 PM Franz Zemmer <fzemmer@rciconsultants.com> wrote:

Tom,

Thanks for talking with me today regarding Church of the King and the private road the Church owns behind Lafarge's property that connects to E Koop Drive. The Church has put in a petition with St. Tammany Parish to name this road CROSSBRIDGE LANE. Attached is a sketch that shows the location on the road and its proposed name.

As part of the street naming process, adjacent property owners that abut to the road are requested give their consent with the name. Per this email, we request that the appropriate Lafarge representative return this sketch with their signature and a statement that they are acceptable with the naming of the road.

I have attached STP's Street Naming Procedure for your reference and highlighted the items that involve Lafarge. Your attention to this issue is appreciated by me and the Church.

Thanks,

Franz J. Zemmer, P.E.

Design Manager

RICHARD C. LAMBERT CONSULTANTS, LLC

900 West Causeway Approach.

Mandeville, LA 70471

Direct Line: 985-727-4449

Mobile: 985-264-4307

Phone: 985.727.4440 Fax: 985.727.4447

email: fzemmer@rciconsultants.com

[Click Here For a Map to Our Office](#)

This email has been scanned for spam and viruses by Proofpoint Essentials. Click [here](#) to report this email as spam.

Assessor Louis Fitzmorris
St. Tammany Parish
Property Owner's Parcel Report

NOTE: This HISTORICAL Data is For TAX YEAR: 2019

Parcel # 112-025-5793
Name JIMCO INC

City Mills 0.00
Parish Mills 137.09
Ward 04R
Subdivision CHY591

2

C/O LAFARGE NORTH AMERICA, REAL PROPERTY TAX MNGMT
Addr 8700 WEST BRYN MAWR AV NORTH TOWER STE 300
City CHICAGO, IL 60631

COMMERCIAL HWY 59
--COMMERCIAL--1
Total Assessed Value 52,593

Phys Address 68160 HWY 59

Land 50,094
Improvements 2,499
Est. City \$0.00
Est. Parish \$7,209.97
Estimated Tax \$7,209.97

	Code	Qty	Value	Description
Assmnt 1	11	4.6	50,094	COUNTRY LOTS (IMP)
Assmnt 2	08	1.0	0	Commercial Property

----- p r o p e r t y d e s c r i p t i o n -----
4.58 ACS IN PARCEL MEAS 231.9X863.7X231.9X864.0 SEC 19
7 12 CB 1197 344



Assessor Louis Fitzmorris
St. Tammany Parish
Property Owner's Parcel Report

NOTE: This HISTORICAL Data is For TAX YEAR: 2019

Parcel #	112-116-9408	City Mills	0.00
Name	ST TAMMANY PARISH POLICE JURY	Parish Mills	137.09
		Ward	04R
C/O		Subdivision	TXFRE
Addr	PO BOX 628	TAX FREE PROPERTIES--RES	
City	COVINGTON, LA 70434	Exempt: F	
		Total Assessed Value	0
		Land	0
		Improvements	0
		Est. City	\$0.00
		Est. Parish	\$0.00
		Estimated Tax	\$0.00

----- p r o p e r t y d e s c r i p t i o n -----
13.45 ACRES M/L AND 1.291 ACRES M/L SEC 24 7 11 INST
NO 889803

LOUIS FITZMORRIS



Warren Montgomery
District Attorney

22nd Judicial District
Washington – St. Tammany Parishes

Joseph L. Alphonse
Assistant District Attorney, Civil Division

21454 Koop Drive, Suite 2G
Mandeville, Louisiana 70471

Telephone: (985) 898-3427
Facsimile: (985) 867-5124
jalphonse@22da.com

May 22, 2020

VIA EMAIL hlambert@stpgov.org

Helen Lambert
Assistant Director
Department of Planning & Development
St. Tammany Parish Government
21454 Koop Drive, Suite 1B
Mandeville, La 70471

Re: Naming of Crossbridge Lane

Dear Helen,

I am writing on behalf of my client, St. Tammany Parish Government (the "Parish"). This correspondence pertains to your request for Parish consent to the naming of Crossbridge Lane.

Parish owns property assessed under Assessment No. 112-815-5734, which includes property adjoining the street to be named "Crossbridge Lane". After conferring with Parish Administration, please note that Parish consents to and/or has no issues with the name "Crossbridge Lane".

If you need anything further from me, please do not hesitate to contact me.

Sincerely,

Joseph L.
Alphonse

Digitally signed by Joseph L.
Alphonse
Date: 2020.05.22 12:05:28
-05'00'

Joseph L. Alphonse

Search for a property by:

Assessment Number ▼

Account Number: 1128155734 Year:

2019 ▼

Search

Clear

Print this page

[Learn how to use our GIS Parcel Viewer and more. Check out our informative Video Library here.](#)

1 Found.

Year: 2020
Name: ST TAMMANY PARISH
Mailing Address: 21490 KOOP DR MANDEVILLE, LA 70471
Assessment Number: 112-815-5734
Property Description: 4.963 ACS M/L BEING .882 AC, 3.307 ACS, & .774 AC SEC 19 7 12 FOR FUTURE ROAD IMPS OR DRAINAGE IMPS INST NO 1118862 INST NO 1356454 INST NO 1451455 INST NO 1969821
Exemption: F
Assessed Value Land: 0
Fair Market Value Land: \$0
Total Assessed Value: 0
Total Fair Market Value: \$0
Homestead: 0
Broken Out From Account #: 112-020-7632

WHERE IS YOUR PROPERTY LOCATED?

Show Parcel Map

Query executed in 1.370 seconds.

Administrative Comments

An Ordinance to officially name the Private Road identified on the attached drawing as Crossbridge Lane..