

ST. TAMMANY PARISH COUNCIL

ORDINANCE

ORDINANCE CALENDAR NO: 6466

ORDINANCE COUNCIL SERIES NO: _____

COUNCIL SPONSOR: LORINO/COOPER

PROVIDED BY: PUBLIC WORKS

INTRODUCED BY: MS. CAZAUBON

SECONDED BY: MR. CANULETTE

ON THE 3 DAY OF SEPTEMBER , 2020

AN ORDINANCE TO CORRECT THE ROAD AND DRAINAGE INVENTORY TO INCLUDE A PORTION OF STATE HWY. 1077 (R02K038,) FROM HWY. 25 TO 1077 FOR A DISTANCE OF 4.308 MILES, THROUGH ACT OF TRANSFER FROM THE LOUISIANA DEPARTMENT OF TRANSPORTATION AND DEVELOPMENT (DOTD) INSTRUMENT # 2203895 RECORDED IN THE CLERK OF COURT'S OFFICE (WARD 2, DISTRICT 3)

WHEREAS, the St. Tammany Parish Selective Road and Drainage Inventories require updating/amending periodically to provide for corrections/deletions to the road and drainage inventories based upon the recommendation of the Department of Engineering, Director of Public Works, 911 Facilitator, or Certificate of Road and/or Drainage Maintenance by Area Foreman; Act of Exchange and/or Act of Donation

THE PARISH OF ST. TAMMANY HEREBY ORDAINS: that the St. Tammany Parish Selective Road and Drainage Maintenance System Inventory is amended as follows:

1. Include Hwy. 1077 (R02K038), approximately 22, 746.24 ft., southwest of Folsom, beginning at its junction with LA 1078 and proceeding east for 4.308 miles to its junction with LA 25, southeast of Folsom (Ward 2, District 3)

BE IT FURTHER ORDAINED, that the Department of Public Works is directed to obtain, place and/or remove the appropriate street signs as necessary to effectuate said amendments. REPEAL: All ordinances or parts of Ordinances in conflict herewith are hereby repealed.

SEVERABILITY: If any provision of this Ordinance shall be held to be invalid, such invalidity shall not affect other provisions herein which can be given effect without the invalid provision and to this end the provisions of this Ordinance are hereby declared to be severable.

EFFECTIVE DATE: This Ordinance shall become effective fifteen (15) days after adoption.

MOVED FOR ADOPTION BY: _____SECONDED BY: _____

WHEREUPON THIS ORDINANCE WAS SUBMITTED TO A VOTE AND RESULTED IN THE FOLLOWING:

YEAS: _____

NAYS: _____

ABSTAIN: _____

ABSENT: _____

THIS ORDINANCE WAS DECLARED DULY ADOPTED AT A REGULAR MEETING OF THE PARISH COUNCIL ON THE 1 DAY OF OCTOBER , 2020 ; AND BECOMES ORDINANCE

COUNCIL SERIES NO _____.

MICHAEL R. LORINO, JR. , COUNCIL CHAIRMAN

ATTEST:

KATRINA L. BUCKLEY, COUNCIL CLERK

MICHAEL B. COOPER, PARISH PRESIDENT

Published Introduction: AUGUST 26 , 2020

Published Adoption: _____, 2020

Delivered to Parish President: _____, 2020 at _____

Returned to Council Clerk: _____, 2020 at _____

ADMINISTRATIVE COMMENT

Reference No. _____

Administrative Department: Public Works

PURPOSE: ORDINANCE TO AUTHORIZE ST. TAMMANY PARISH GOVERNMENT, THROUGH THE OFFICE OF THE PARISH PRESIDENT, TO ACQUIRE A PORTION OF STATE ROUTE LA 1077 FROM THE STATE OF LOUISIANA, DEPARTMENT OF TRANSPORTATION AND DEVELOPMENT (WARD 2, DISTRICT 3)

Parish seeks to acquire a portion of Hwy 1077 from LaDOTD. The Act of Transfer and Acceptance shall be for no consideration. LaDOTD has completed improvements to the roadway pursuant to the conditions of Resolution Council Series No. C-5012

Rebecca L. Mizell

From: Joey Lobrano
Sent: Wednesday, July 22, 2020 8:21 AM
To: Rebecca L. Mizell
Subject: FW: LA 1077 - Act of Transfer and Acceptance Notification
Attachments: 1104 documents for LA 1077 RevRt.852.05_20200710.pdf; LA 1077 Transfer and Acceptance recorded trx.pdf




Joey Lobrano
Right of Way and Sign Shop Group
Leader
Dept. of Public Works
St. Tammany Parish Government
21454 Koop Dr., Bldg. B
Mandeville, LA 70471
p: 985-898-2557 e: joeyl@stpgov.org
www.stpgov.org

DISCLAIMER: Any e-mail may be construed as a public document, and may be subject to a public records request. The contents of this e-mail reflect the opinion of the writer, and are not necessarily the opinion or policy of St. Tammany Parish Government.

From: Jay Watson <jwatson@stpgov.org>
Sent: Tuesday, July 21, 2020 10:07 AM
To: Shannon Davis <shannondavis@stpgov.org>; Bobbie Westerfield <bwesterfield@stpgov.org>; Marc Crawford <marc@stpgov.org>; Joey Lobrano <joeyl@stpgov.org>
Subject: FW: LA 1077 - Act of Transfer and Acceptance Notification

FYI



Jay B. Watson, P.E.
Parish Engineer
Department of Public Works
St. Tammany Parish Government
21454 Koop Drive, Mandeville, LA 70471
p: 985.898.2552 e: jwatson@stpgov.org
www.stpgov.org

DISCLAIMER: Any e-mail may be construed as a public document, and may be subject to a public records request. The contents of this e-mail reflect the opinion of the writer, and are not necessarily the opinion or policy of St. Tammany Parish Government.

From: Jennifer Branton <Jennifer.Branton@LA.GOV>
Sent: Tuesday, July 21, 2020 8:31 AM
To: Lacey McCaskill <Lacey.McCaskill@LA.GOV>; Brett Pounds <Brett.Pounds@LA.GOV>; Cristine Gowland <Cristine.Gowland@LA.GOV>; Jay Watson <jwatson@stpgov.org>; Ross P. Liner <rliner@stpgov.org>; lspl@dps.la.gov; John Riles <John.Riles@la.gov>; Jeremy Price <Jeremy.Price@la.gov>; communications@stpso.com
Subject: LA 1077 - Act of Transfer and Acceptance Notification

TO ALL,

Attached is the executed Act of Transfer and Acceptance transferring LA 1077 to St. Tammany Parish. The limits of this transfer from DOTD to St. Tammany Parish are described as follows:

Southwest of Folsom, beginning at its junction with LA 1078 and thence proceeding easterly 4.308 miles to its junction with LA 25, southeast of Folsom.

Please disseminate this information to the appropriate parties and initiate any and all actions deemed appropriate as it relates to law enforcement, state route sign removal, maintenance operations, etc. If there are any questions, please feel free to contact this office.

Thanks,
Jennifer D. Branton, PE
ADA – Engineering
LA DOTD - District 62
685 N. Morrison Blvd.
Hammond, LA 70401
985-375-0103


Baton Rouge, Louisiana
Effective Date: July 10, 2020

District: 62	Total Length Added: 0.000 miles
Parish: St. Tammany	Total Length Removed: 4.308 miles
Route: LA 1077	Length Added (Removed): (4.308) miles
Control: 852-05 (Remove)	Length of Control: 4.308 miles

BEGIN: 30.579280, -90.226701
END: 30.577391, -90.163197

For related documents see Act of Transfer and Acceptance File RW 52-187, Instrument No. 2203895, Registry No. 2691294, Recorded 04/29/2020; Route Marking Order for LA 1077, effective 07/10/2020.

LENGTH REMOVED: Removed control 852-05 from the State Highway System beginning on Savannah Road at its junction with LA 1078 and ending on Willie Road at its junction with LA 25.


Eric Kalivoda, Deputy Secretary
Office of Secretary

District
Project Control
Data Collection and Analysis
General Files (original)

Route Marking Order on the State Highway System
Department of Transportation and Development
State of Louisiana

Baton Rouge, Louisiana
Effective Date: July 10, 2020

The following route marking on the state highway system is hereby ordered: (Revise)

District 62	Route: LA 1077
Parish: St. Tammany	Functional System: Rural Local Urban Minor Collector Urban Minor Arterial Rural Minor Collector

Control: Various

LOCATION: Madisonville (Terminus N shore of Lake Pontchartrain) – Tangipahoa Ph Line

ROUTE DESCRIPTION: In Madisonville, beginning at its terminus at Lake Pontchartrain and thence proceeding northerly 15.246 miles to its junction with the Tangipahoa Parish Line, southwest of Folsom.

For related documents see Act of Transfer and Acceptance File RW 52-187, Instrument No. 2203895, Registry No. 2691294, effective 04/29/2020; Revision to the State Highway System for control 852-05, effective 07/10/2020.

AUTHORITY: Revision to the State Highway System authorization for control 852-05.

PURPOSE: To remove portion of LA 1077 (C.S. 852-05 in its entirety) as transferred to St. Tammany Parish.



Eric Kalivoda, Deputy Secretary
Office of Secretary

District
Data Collection and Analysis
Project Control
General Files (original)

Route Marking Order on the State Highway System
Department of Transportation and Development
State of Louisiana

Baton Rouge, Louisiana
Effective Date: July 10, 2020

The following route marking on the state highway system is hereby ordered: (Revise)


District: 62
Parish: St. Tammany
Control: 852-06
Route: LA 1078
Functional System: Rural Minor Collector

LOCATION: Jct LA 1077 (0.3 mi SE of the Tangipahoa Ph Line) – Jct LA 25 (NW of Covington)
ROUTE DESCRIPTION: Southwest of Folsom, beginning at its junction with LA 1077 and thence proceeding easterly 6.262 miles to its junction with LA 25, northwest of Covington.

For related documents see Act of Transfer and Acceptance File RW 52-187, Instrument No. 2203895, Registry No. 2691294, effective 04/29/2020; Revision to the State Highway System for control 852-05, effective 07/10/2020.

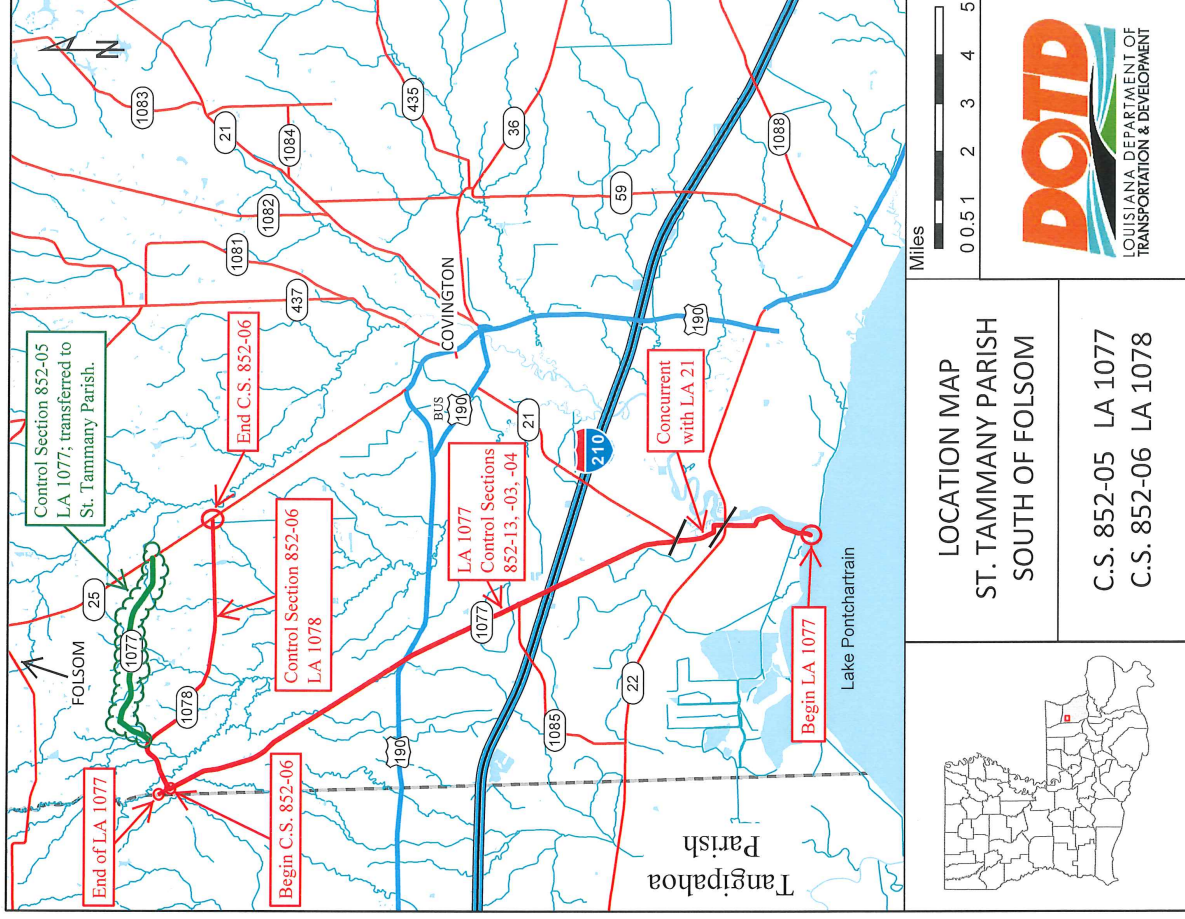
AUTHORITY: Revision to the State Highway System authorization for control 852-05.

PURPOSE: To rename a portion of state route LA 1077 as LA 1078.



Eric Kalivoda, Deputy Secretary
Office of Secretary

District
Data Collection and Analysis
Project Control
General Files (original)



TRANSFER OF PORTION OF LA 1077
FROM JUNCTION WITH LA 1078
PROCEEDING EASTERLY TO
JUNCTION WITH LA 25
ST. TAMMANY PARISH
FILE NO. RW 52-187

ACT OF TRANSFER AND ACCEPTANCE

STATE OF LOUISIANA:

PARISH OF ST. TAMMANY:

THIS ACT OF TRANSFER AND ACCEPTANCE ENTERED INTO BY AND
BETWEEN:

THE DEPARTMENT OF TRANSPORTATION AND DEVELOPMENT OF

THE STATE OF LOUISIANA, an executive department of the State of Louisiana,
domiciled in the City of Baton Rouge, Parish of East Baton Rouge, State of Louisiana,
represented herein by CHARLES MCBRIDE, REAL ESTATE ADMINISTRATOR,
authorized by Policy and Procedure Memorandum Number 5, dated December 16, 1976,
as amended and revised, issued by the Secretary of the Louisiana Department of
Transportation and Development, hereinafter referred to as “DEPARTMENT”, and The
Parish of St. Tammany hereinafter called "ENTITY", represented herein by Michael B.
Cooper, its PARISH PRESIDENT, as authorized by the certified copy of the Resolution
attached hereto and made a part hereof, which agreement is a follows;

WHEREAS, for the mutual promises and consideration as set out herein, and in
St. Tammany Parish Council Resolution C-5102 adopted June 2, 2018, and Ordinance
19-4101, and accepted by the Department of Transportation & Development by Secretary
Shawn D. Wilson, Ph.D. through letter dated August 18, 2018, a copy of which are
attached hereto and made a part hereof, the parties hereto agree to the following plan for
the DEPARTMENT to transfer all of its right, title and interest in and to the roadway,
including, but not limited to, all right-of-way and/or servitudes pertinent thereto,
shoulders, roadside and lateral ditches and bridges, and excepting only any and all
mineral rights, to ENTITY, as hereinafter and affecting the following described property,

to-wit:

DESCRIPTION

The portion of state route LA 1077, beginning at its junction with state route LA 1078
and proceeding easterly approximately 4.308 miles to its junction with state route LA 25

St. Tammany Parish 2357
Instrmnt #: 200895
Registtry #: 287294 Pfr
4/29/2020 8:30:00 AM
MB CB X MI UCC

and inclusive of the box culvert, Recall No. 620308, located just west of Booth Road.

WHEREAS, the DEPARTMENT, acquired the above described property by deeds from various owners and recorded in the conveyance records of St. Tammany Parish, State of Louisiana, and has operated and maintained same since, and,

NOW THEREFORE, in consideration of the premises and mutual dependent covenants herein contained, the parties hereto agree as follows:

In the interest of maintaining a public thoroughfare for the continued use by the people of St. Tammany Parish, the DEPARTMENT does hereby transfer all of its right, title and interest in and to the above described roadway, including, but not limited to, all right-of-way and/or servitudes pertinent thereto, and excepting only any and all mineral rights, and the duties, obligations and responsibilities for the operation and maintenance of the aforescribed roadway, to the ENTITY. The ENTITY does hereby unconditionally accept the operation and maintenance of the aforementioned roadway and accepts the DEPARTMENT's said right, title and interest, and does hereby agree to save and hold the DEPARTMENT harmless from any and all liability or claims for damages arising out of the subsequent operation and maintenance and does expressly agree to defend any suit of any nature which may be brought against the DEPARTMENT and pay any judgment which may result from any suit as it relates to this Transfer.

In the event this property is used in commerce for the traveling or general public, the requirements of Appendix A shall apply.

IN WITNESS WHEREOF, the parties hereto have caused these presents to be executed by their respective officers thereunto duly authorized as of the day and year written below.

WITNESSES:

STATE OF LOUISIANA
DEPARTMENT OF TRANSPORTATION
AND DEVELOPMENT


Signature of Witness

BRANDI A. NEWMAN

Printed Name of Witness

BY: 

CHARLES MCBRIDE
REAL ESTATE ADMINISTRATOR

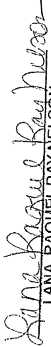

Signature of Witness

RADHA KUMAR

Printed Name of Witness

SWORN TO and subscribed before me, this 24 day of March, 2020.

NOTARY PUBLIC


LANA RAQUEL RAY NELSON
EX-OFFICIO NOTARY ID#136493
DEPT. OF TRANS. AND DEV.
P.O. BOX 94245
BATON ROUGE, LA 70804-9245

WITNESSES:

ACCEPTED BY ST. TAMMANY PARISH

Melissa H. Brunsard BY: [Signature]
Signature of Witness MICHAEL B. COOPER
PARISH PRESIDENT

Melissa H. Brunsard
Printed Name of Witness

[Signature]
Signature of Witness

Amy M Labadie
Printed Name of Witness

SWORN TO and subscribed before me, this 1st day of April, 2020.

[Signature]
NOTARY PUBLIC
IN AND FOR THE PARISH
OF JOSEPH L. ALPHONSE

NOTARY PUBLIC
STATE OF LOUISIANA, PARISH OF ST. TAMMANY
MY COMMISSION IS ISSUED FOR LIFE
NOTARIAL # 65903

A P P E N D I X A

The ENTITY for itself, its heirs, personal representatives, successors in interest, and assigns, as a part of the consideration hereof, does hereby covenant and agree, as a covenant running with the land, that in the event facilities are constructed, maintained, or otherwise operated on the said property herein described, for the accommodation of the traveling public or business users of any Federal-aid highway (such as eating, sleeping, rest, recreations, and vehicle servicing), it will not discriminate on the grounds of race, color, religion, sex, national origin, veteran status, political affiliation, disabilities or because of an individual's sexual orientation against such traveling public or highway users in their access to and use of the facilities and services so constructed, maintained or otherwise operated, and that the ENTITY shall maintain and operate such facilities and services in compliance with all other requirements imposed pursuant to Title 15, Code of Federal Regulations, Commerce and Foreign Trade, Subtitle A, Office of the Secretary of Commerce, Part 8 (15 C.F.R., Part 8), and as said Regulations may be amended, and additionally agrees to abide by the requirements of the following as applicable: Title VI and VII of the Civil Rights Act of 1964, as amended by the Equal Opportunity Act of 1972, Federal Executive Order 11246, the Federal Rehabilitation Act of 1973, as amended, the Vietnam Era Veteran's Readjustments Assistance Act of 1974, Title IX of the Education Amendments of 1972, the Age Act of 1972, and the American with Disabilities Act of 1990.

That in the event of the breach of the above non-discrimination covenants, the Department shall have the right to re-enter said lands and facilities thereon, and the above described lands and facilities shall thereupon revert to and vest in and become the absolute property of the Department and its assigns.



Office of the Secretary
PO Box 94245 | Baton Rouge, LA 70804-9245
ph: 225-379-1200 | fx: 225-379-1851

John Bel Edwards, Governor
Shawn D. Wilson, Ph.D., Secretary

August 18, 2018

S. Michele Blanchard, Council Chairman
St. Tammany Parish Council
21490 Koop Drive
Mandeville, LA 70471

SUBJECT: Parish of St. Tammany- Resolution C-5012 adopted June 7, 2018

Dear Ms. Blanchard,

On behalf of the Louisiana Department of Transportation and Development, I accept the Resolution as adopted on June 7, 2018 by the St. Tammany Parish Council, as a binding agreement between the Parish of St. Tammany and the State of Louisiana. Through Resolution C-5012, the Parish agrees to accept ownership of a portion of LA 40; a portion of LA 1077; and a portion of LA 434, in exchange for the future construction of state route LA 3241.

Sincerely,

Shawn D. Wilson, Ph.D.
Secretary

SDW:CRP:lat

- c Senator Jack Donahue
Representative Paul Hollis
Senator Beth Mizell
Representative Mark Wright
Representative Scott Simon
Pat Brister
Larry Sharp, Jr.

ST. TAMMANY PARISH COUNCIL

RESOLUTION

RESOLUTION COUNCIL SERIES NO: C-3012

COUNCIL SPONSOR: BLANCHARD/BRISTER PROVIDED BY: PUBLIC WORKS

RESOLUTION TO APPROVE AND AUTHORIZE ST. TAMMANY PARISH THROUGH THE OFFICE OF THE PARISH PRESIDENT TO ACQUIRE RIGHT-OF-WAY AND IMPROVEMENTS, A PORTION OF STATE ROUTE LA 40: A PORTION OF STATE ROUTE LA 1077; AND A PORTION OF STATE ROUTE LA 434, FOR USE AS PUBLIC STREETS, FROM THE LOUISIANA DEPARTMENT OF TRANSPORTATION AND DEVELOPMENT (LADOTD) AND FURTHER FOR THE PARISH OF ST. TAMMANY TO INCORPORATE THE TRANSFERRED RIGHTS-OF-WAY AND IMPROVEMENTS INTO THE ST. TAMMANY PARISH MAINTENANCE SYSTEM. WARDS 2, 5 & 7, DISTRICTS 3, 6 & 7

WHEREAS, The Parish of St. Tammany is agreeable to accept ownership of whatever rights the State of Louisiana, through the Department of Transportation and Development ("Department"), may own, with the exception of any and all mineral rights, in and to the following described properties and agrees to accept all duties, obligations, and responsibilities for the operation, maintenance, and future liabilities associated therewith, for its operation and maintenance as a municipal route:

I - The portion of state route LA 40, beginning at its junction with state route LA 41 and proceeding northwesterly approximately 1.037 miles to its junction with state route LA 21.

II - The portion of state route LA 1077, beginning at its junction with state route LA 1078 and proceeding easterly approximately 4.308 miles to its junction with state route LA 25 and inclusive of the box culvert, Recall No. 620308, located just west of Booth Rd.

III - The portion of state route LA 434, beginning at its junction with state route US 190 and proceeding southwesterly approximately 1.575 miles to its terminus, at or near its junction with the local road known as Baringer Rd.

WHEREAS, Louisiana Revised Statute 48:191 limits the Department increasing the length of the state highway system and the future construction of state route LA 3241 will result in additional mileage to the state highway system.

WHEREAS, The Parish of St. Tammany is agreeable to accept ownership of whatever rights the Department may own in and to the aforesaid portion of the state routes as to offset the addition of state mileage associated with the future construction of state route LA 3241.

WHEREAS, The Parish of St. Tammany is agreeable to accept ownership of whatever rights the Department may own in and to the aforesaid portion of the state routes at the proper time and under the conditions specified herein below:

CONDITION I: Provide any necessary repairs, including an asphaltic concrete application, to the portion of state route LA 40 to be transferred to the Parish of St. Tammany.

CONDITION II: Provide minor erosion and embankment stabilization repairs at and/or near the culverts on the portion of state route LA 1077 to be transferred to the Parish of St. Tammany.

CONDITION III: Provide any necessary repairs, including an asphaltic concrete application, to the portion of state route LA 434 to be transferred to the Parish of St. Tammany.

WHEREAS, The Parish of St. Tammany shall have the opportunity to review and comment on any state project(s) pertinent to the requirements of Conditions I & III.

THE PARISH OF ST. TAMMANY HEREBY RESOLVES that the Parish of St. Tammany shall accept ownership of whatever rights the Department may own in and to the aforesaid portion of the state routes described herein as a binding agreement between the Department and the Parish of St. Tammany provided the Department complies with the relevant condition(s) described herein.

BE IT FURTHER RESOLVED, that the Parish of St. Tammany authorizes the presiding Parish President to execute any and all documents necessary to effect the transfer of the aforesaid described property at the proper time.

BE IT FURTHER RESOLVED, in addition to the mileage already accepted by the Parish of St. Tammany, upon the acceptance of the aforesaid portion of the state routes described herein, the Parish of St. Tammany will have met any and all currently anticipated obligations related to the acceptance of required mileage associated with the future construction of LA 3241.

THIS RESOLUTION HAVING BEEN SUBMITTED TO A VOTE, THE VOTE THEREON WAS AS FOLLOWS:

MOVED FOR ADOPTION BY: MR. STEFANCIK SECONDED BY: MR. SMITH

YEAS: DEAN, FITZGERALD, THOMPSON, LORINO, TOLEDANO, GROBY, CANULETTE, BELLISARIO, STEFANCIK, BINDER, BLANCHARD, SMITH (12)

NAYS: (0)

ABSTAIN: (0)

ABSENT: TANNER, O'BRIEN (2)

THIS RESOLUTION WAS DECLARED ADOPTED ON THE 7 DAY OF JUNE, 2018, AT A REGULAR MEETING OF THE PARISH COUNCIL, A QUORUM OF THE MEMBERS BEING PRESENT AND VOTING.

ATTEST:


THERESA L. FORD, COUNCIL CLERK


MICHELE BLANCHARD, COUNCIL CHAIRMAN

"CERTIFIED TRUE COPY"

CLERK OF COUNCIL

ST. TAMMANY PARISH COUNCIL

ORDINANCE

ORDINANCE CALENDAR NO: 6182 ORDINANCE COUNCIL SERIES NO: 19-4101

COUNCIL SPONSOR: LORINO/BRISTER

PROVIDED BY: CIVIL DIVISION ADA

INTRODUCED BY: MR. CANULETTE

SECONDED BY: MR. BELLISARIO

ON THE 6 DAY OF JUNE, 2019

ORDINANCE TO AUTHORIZE ST. TAMMANY PARISH
GOVERNMENT, THROUGH THE OFFICE OF THE PARISH
PRESIDENT, TO ACQUIRE A PORTION OF STATE ROUTE LA
1077 FROM THE STATE OF LOUISIANA, DEPARTMENT OF
TRANSPORTATION AND DEVELOPMENT (WARD 2, DISTRICT
3)

WHEREAS, pursuant to Resolution Council Series No. C-5012, St. Tammany Parish Government agreed to accept ownership of whatever rights the State of Louisiana, Department of Transportation and Development may own in that portion of State Route LA 1077, beginning at its junction with State Route LA 1078 and proceeding easterly approximately 4.308 miles to its junction with State Route LA 25 and inclusive of the box culvert, Recall No. 620308, located west of Booth Road; and

WHEREAS, Parish desires to acquire that portion of State Route LA 1077, beginning at its junction with State Route LA 1078 and proceeding easterly approximately 4.308 miles to its junction with State Route LA 25 and inclusive of the box culvert, Recall No. 620308, located west of Booth Road and authorizes the Office of the Parish President to do whatever is necessary to enter into negotiations and acquire from the State of Louisiana, Department of Transportation and Development.

THE PARISH OF ST. TAMMANY HEREBY ORDAINS: to authorize the Parish of St. Tammany, through the Office of the Parish President, to acquire, by Act of Transfer and Acceptance from the State of Louisiana, Department of Transportation and Development, that portion of State Route LA 1077, beginning at its junction with State Route LA 1078 and proceeding easterly approximately 4.308 miles to its junction with State Route LA 25 and inclusive of the box culvert, Recall No. 620308, located west of Booth Road.

REPEAL: All ordinances or parts of Ordinances in conflict herewith are hereby repealed.

SEVERABILITY: If any provision of this Ordinance shall be held to be invalid, such invalidity shall not affect other provisions herein which can be given effect without the invalid provision and to this end the provisions of this Ordinance are hereby declared to be severable.

EFFECTIVE DATE: This Ordinance shall become effective fifteen (15) days after adoption.

MOVED FOR ADOPTION BY: MR. THOMPSON SECONDED BY: MR. DEAN

WHEREUPON THIS ORDINANCE WAS SUBMITTED TO A VOTE AND RESULTED IN THE FOLLOWING:

YEAS: DEAN, FITZGERALD, THOMPSON, TOLEDANO, TANNER, GROBY, CANULETTE, BELLISARIO, O'BRIEN, STEFANCIK, BINDER, BLANCHARD, SMITH (13)

NAYS: (0)

ABSTAIN: (0)

ABSENT: LORINO (1)

THIS ORDINANCE WAS DECLARED DULY ADOPTED AT A REGULAR MEETING OF THE PARISH COUNCIL ON THE 11 DAY OF JULY, 2019; AND BECOMES ORDINANCE COUNCIL SERIES NO 19-4101.

ATTEST:

Theresa L. Ford

THERESA L. FORD, COUNCIL CLERK

Michael R. Lorino, Jr.

MICHAEL R. LORINO, JR., COUNCIL CHAIRMAN

Patricia P. Brister

PATRICIA P. BRISTER, PARISH PRESIDENT

Published Introduction: MAY 29, 2019

Published Adoption: Aug 14, 2019

Delivered to Parish President: July 17, 2019 at 2:05pm

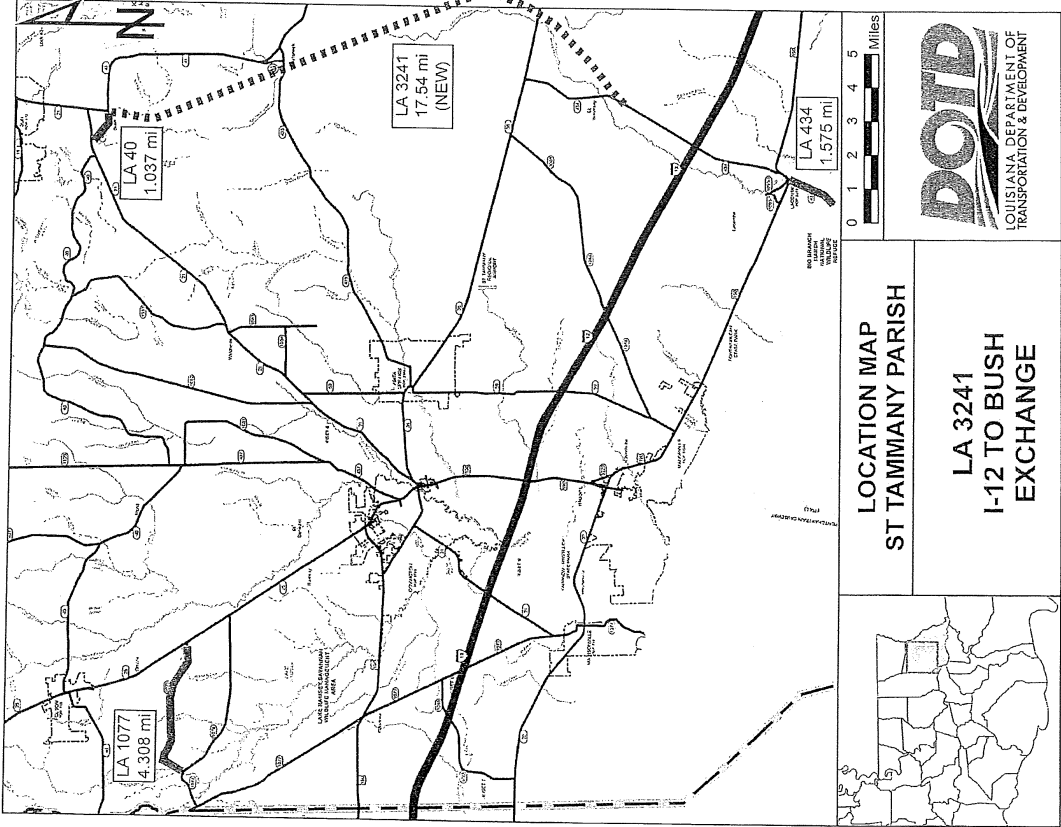
Returned to Council Clerk: July 17, 2019 at 3:20pm

Ord 6182

Ordinance Administrative Comment

ORDINANCE TO AUTHORIZE ST. TAMMANY PARISH GOVERNMENT, THROUGH THE OFFICE OF THE PARISH PRESIDENT, TO ACQUIRE A PORTION OF STATE ROUTE LA 1077 FROM THE STATE OF LOUISIANA, DEPARTMENT OF TRANSPORTATION AND DEVELOPMENT (WARD 2, DISTRICT 3)

Parish seeks to acquire a portion of Hwy 1077 from LaDOTD. The Act of Transfer and Acceptance shall be for no consideration. LaDOTD has completed improvements to the roadway pursuant to the conditions of Resolution Council Series No. C-5012.



LOCATION MAP
ST TAMMANY PARISH

LA 3241
I-12 TO BUSH
EXCHANGE



ROZKOSZ

COMMUNITY: Covington
(to be filled out by office personnel)

WARD 2DISTRICT 3

CLOSEST STATE HWY 25

BARN 1555

[illegible]