



ST. TAMMANY PAR

MICHAEL B. COOPER
PARISH PRESIDENT

APPEAL # 4

PC APPROVED: 02/08/22

A PETITIONER OR ANY AGGRIEVED PROPERTY OWNER HAS TEN (10) DAYS IN WHICH TO FILE AN APPEAL REGARDING A DECISION OF THE PLANNING COMMISSION. APPEALS MUST BE FILED WITH THE ST. TAMMANY PARISH DEPARTMENT OF DEVELOPMENT ON OR BEFORE THE TENTH DAY.

(NOTE: FINAL SUBDIVISION APPROVAL CANNOT BE APPEALED EXCEPT BY THE DEVELOPER)

APPEAL REQUEST LETTER

DATE:

TO: ST. TAMMANY PARISH COUNCIL

FROM:

RE: AGGRIEVED BY DECISION MADE BY THE ST. TAMMANY PARISH PLANNING COMMISSION

I, Aaron Tuohy, hereby request that the St. Tammany Parish Council review the below mentioned case and consider reversing the decision made by the St. Tammany Parish Planning Commission at their 2-8-22 meeting.

The case for which I am aggrieved by, as depicted on the docket of the Planning Commission is as follows:

1. 2022-2711-MRP

Resubdivision of lots 1, 3-64, 65 & 67 into Lots 1, 2, 3, 4, 5, 6, 7, 8, 9 & 10, Square 21, The Northern Division of The Birg Boulevard

Owner & Representative: HMM Development LLC

Surveyor: John G. Cummings & Associates

Parish Council District Representative: Hon. Rykert O. Toledano, Jr.

General Location: The property is located on the southeast side of North Street & 11th Avenue, Covington, Louisiana. Ward 3, District 5

I therefore, respectfully request that the St. Tammany Parish Council consider my appeal at their next appropriate regularly scheduled meeting.

This letter shall suffice as official notice to be placed on the docket of the next appropriate regularly scheduled meeting of the St. Tammany Parish Council; whereby, I shall give truthful testimony and present evidence to support my appeal request.

(PLEASE PRINT THE FOLLOWING INFORMATION)

APPELLANT(S) NAME: Aaron Tuohy

ASSOCIATION TO CASE (PLEASE CHECK ONE): Developer ☐ Neighbor ☒ Group

MAILING ADDRESS: 70178 Eike St.

CITY: Abita Springs STATE: LA ZIP: 70410 PHONE NO: 504 621 6413

SIGNATURE: Aaron Tuohy

XC: ALL ST. TAMMANY PARISH PLANNING COMMISSIONERS



ST. TAMMANY PARISH
MICHAEL B. COOPER
PARISH PRESIDENT



A PETITIONER OR ANY AGGRIEVED PROPERTY OWNER HAS TEN (10) DAYS IN WHICH TO FILE AN APPEAL REGARDING A DECISION OF THE PLANNING COMMISSION. APPEALS MUST BE FILED WITH THE ST. TAMMANY PARISH DEPARTMENT OF DEVELOPMENT ON OR BEFORE THE TENTH DAY.

(NOTE: FINAL SUBDIVISION APPROVAL CANNOT BE APPEALED EXCEPT BY THE DEVELOPER)

REQUIRE
APPEAL REQUEST LETTER

DATE: February 16, 2022

TO: ST. TAMMANY PARISH COUNCIL

FROM: : Nicholas - Henry; house of LoCicero; Beneficiary:

RE: AGGRIEVED BY DECISION MADE BY THE ST. TAMMANY PARISH PLANNING COMMISSION

~~I~~ i : Nicholas - Henry; LoCicero hereby ^{require} request that the St. Tammany Parish Council review the below mentioned case and consider reversing the decision made by the St. Tammany Parish Planning Commission at their 2-8-2022 meeting.

The case for which I am aggrieved by, as depicted on the docket of the Planning Commission is as follows:

9 2022-2711-MRP

12 2022-2723-MRP

~~I~~ ^{require} therefore, respectfully request that the St. Tammany Parish Council consider my appeal at their next appropriate regularly scheduled meeting.

This letter shall suffice as official notice to be placed on the docket of the next appropriate regularly scheduled meeting of the St. Tammany Parish Council; whereby, I shall give truthful testimony and present evidence to support my ~~appeal request~~ ^{Required appeal}.

(PLEASE PRINT THE FOLLOWING INFORMATION)

APPELLANT'S NAME: : Nicholas - Henry; LoCicero

ASSOCIATION TO CASE (PLEASE CHECK ONE): Developer ☐ Neighbor ☐ Group ☒

ADDRESS: 70225 Gulch street

CITY: Abita Springs STATE: Louisiana ZIP: [70420] PHONE NO: 809 2075

SIGNATURE: : Nicholas - Henry; LoCicero; Beneficiary:
without prejudice ucc 1-308

XC: ALL ST. TAMMANY PARISH PLANNING COMMISSIONERS



ST. TAMMANY PARISH
MICHAEL B. COOPER
PARISH PRESIDENT



A PETITIONER OR ANY AGGRIEVED PROPERTY OWNER HAS TEN (10) DAYS IN WHICH TO FILE AN APPEAL REGARDING A DECISION OF THE PLANNING COMMISSION. APPEALS MUST BE FILED WITH THE ST. TAMMANY PARISH DEPARTMENT OF DEVELOPMENT ON OR BEFORE THE TENTH DAY.

(NOTE: FINAL SUBDIVISION APPROVAL CANNOT BE APPEALED EXCEPT BY THE DEVELOPER)

APPEAL REQUEST LETTER

DATE: 2/8/22

TO: ST. TAMMANY PARISH COUNCIL

FROM: BRIAN P DUNNE

RE: AGGRIEVED BY DECISION MADE BY THE ST. TAMMANY PARISH PLANNING COMMISSION

I, BRIAN P DUNNE, hereby request that the St. Tammany Parish Council review the below mentioned case and consider reversing the decision made by the St. Tammany Parish Planning Commission at their 2/8/22 meeting.

The case for which I am aggrieved by, as depicted on the docket of the Planning Commission is as follows:

#9 2022-2711-MRP

I therefore, respectfully request that the St. Tammany Parish Council consider my appeal at their next appropriate regularly scheduled meeting.

This letter shall suffice as official notice to be placed on the docket of the next appropriate regularly scheduled meeting of the St. Tammany Parish Council; whereby, I shall give truthful testimony and present evidence to support my appeal request.

(PLEASE PRINT THE FOLLOWING INFORMATION)

APPELLANT'S NAME: BRIAN P DUNNE

ASSOCIATION TO CASE (PLEASE CHECK ONE): Developer ☐ Neighbor ☒ Group ☐

ADDRESS: 70033 2ND ST

CITY: COV STATE: LA ZIP: 70433 PHONE NO: 504-250-4633

SIGNATURE: Brian P Dunne

XC: ALL ST. TAMMANY PARISH PLANNING COMMISSIONERS

RESUBDIVISION STAFF ANALYSIS REPORT
(As of February 1, 2022)
Meeting Date: February 8, 2022

CASE FILE NO: 2022-2711-MRP

NAME OF SUBDIVISION: The Northern Division of The Birg Boulevard

LOTS BEING DIVIDED: Lots 1, 3-64, 65 & 67 into Lots 1, 2, 3, 4, 5, 6, 7, 8, 9 & 10, Square 21

SECTION: 12
TOWNSHIP: 7 South
RANGE: 11 East

WARD: 3
PARISH COUNCIL DISTRICT: 5

PROPERTY LOCATION: The property is located on the southeast side of North Street & 11th Avenue,
Covington, Louisiana

ZONING: A-4 Single-Family Residential District

PROPERTY OWNER: HMM Development LLC

STAFF COMMENTARY:

Department of Planning & Development and Department of Engineering

The owner is requesting to create eleven (10) lots – lots 1, 2, 3, 4, 5, 6, 7, 8, 9 & 10. The public hearing is required considering that:

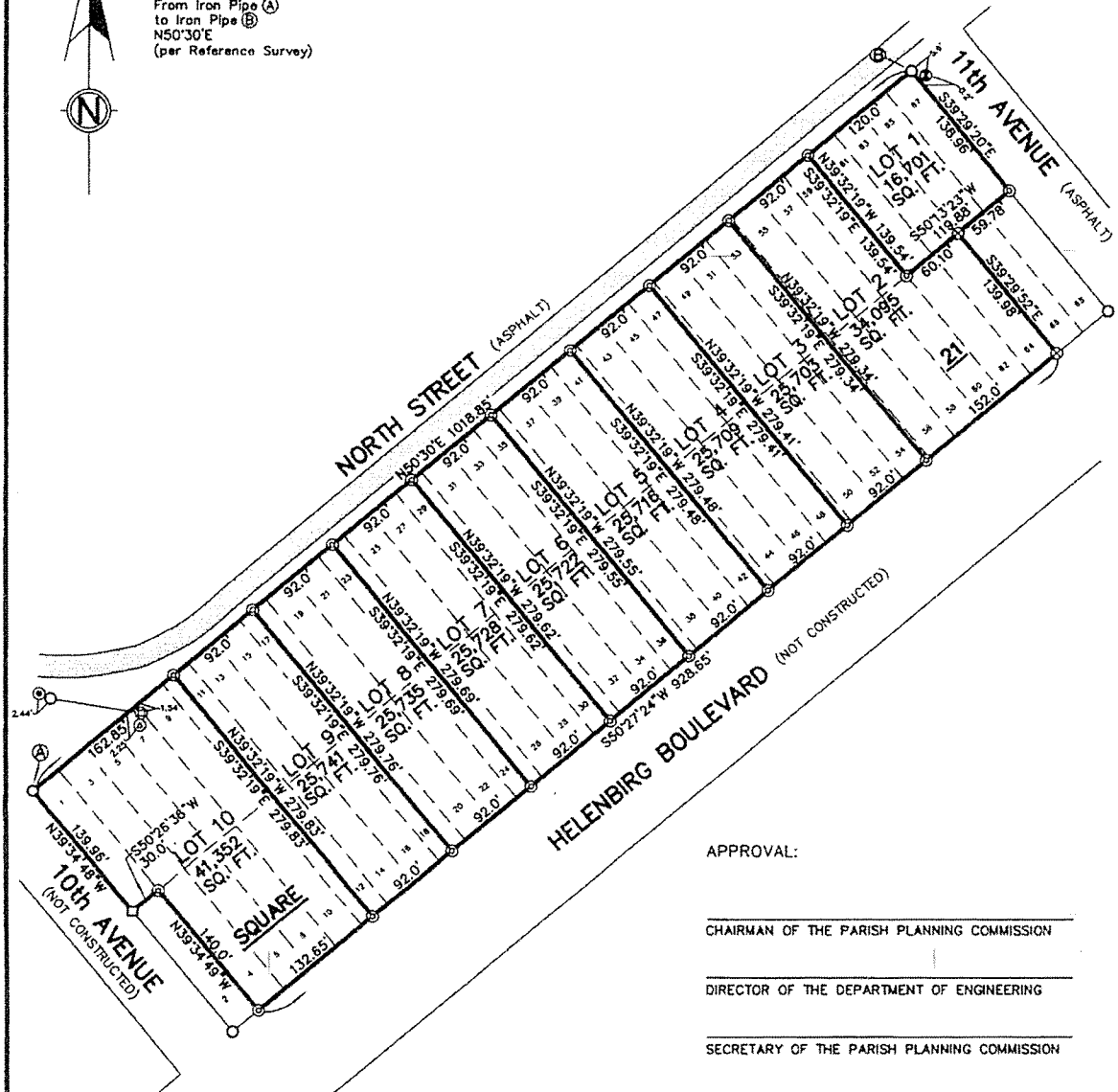
- The proposal involves the creation/adjustment of more than five (5) lots.

The request shall be subject to the above and below comments:

- The title block should read as follow: Resubdivision of ~~SQUARE 21~~ **Lots 1, 3-64, 65 & 67** INTO 1 LOTS 1, 2, 3, 4, 5, 6, 7, 8, 9 & 10, SQUARE 21.
- As per 911 Communication District, the survey should be amended as follow SHOULD SHOW **'HELENBIRG RD'** instead of "HELENBIRG BLVD"



REFERENCE BEARING:
From Iron Pipe (A)
to Iron Pipe (B)
N50°30'E
(per Reference Survey)



NOTES:

1. This property is located in Flood Zone C, per F.E.M.A. Map No. 225205 0235 C, dated October 17, 1988.
2. Building Setback Lines must be determined by the St. Tammany Parish Planning Department.

THERE IS NO REPRESENTATION THAT ALL APPLICABLE SERVITUDES AND/OR RESTRICTIONS HAVE BEEN SHOWN HEREON. ANY SERVITUDES AND/OR RESTRICTIONS SHOWN ON THIS PLAT ARE LIMITED TO THOSE SET FORTH IN THE DESCRIPTION AND/OR INFORMATION FURNISHED THE UNDERSIGNED. A TITLE OR PUBLIC RECORD SEARCH FOR SUCH INFORMATION WAS NOT MADE BY THE UNDERSIGNED IN COMPILING DATA FOR THIS SURVEY.

- LEGEND
- = 1" IRON PIPE FOUND
 - ⊗ = 3/4" BOLT FOUND
 - ⊕ = 3/8" IRON ROD FOUND
 - = CONC. MARKER FOUND
 - ⊙ = 3/4" IRON PIPE FOUND
 - ⊗ = 1" ANGLE IRON FOUND
 - ⊕ = 5/8" IRON ROD FOUND
 - ⊙ = 1/2" IRON ROD SET

APPROVAL:

CHAIRMAN OF THE PARISH PLANNING COMMISSION

DIRECTOR OF THE DEPARTMENT OF ENGINEERING

SECRETARY OF THE PARISH PLANNING COMMISSION

CLERK OF COURT

DATE FILED

FILE NO.

REFERENCE SURVEY:

Plat of The Northern Division of The Birg Boulevard by Howard Burns, Surveyor, dated March 1910, filed St. Tammany Parish Clerk of Court Map File No. 188B.

503 N. JEFFERSON AVENUE
COVINGTON, LA 70433

JOHN G. CUMMINGS & ASSOCIATES
PROFESSIONAL LAND SURVEYORS


PHONE (985) 892-1549
FAX (985) 892-9250

PLAT PREPARED FOR: **HMM DEVELOPMENT, LLC.**

SHOWING A SURVEY OF: **RESUBDIVISION OF SQUARE 21, EXCLUDING LOTS 2, 66 & 68 INTO LOTS 1, 2, 3, 4, 5, 6, 7, 8, 9, & 10, SQUARE 21, THE NORTHERN DIVISION OF THE BIRG BOULEVARD, LOCATED IN SECTION 12, TOWNSHIP 7 SOUTH, RANGE 11 EAST, ST. TAMMANY PARISH, LOUISIANA.**

THIS PLAT REPRESENTS A PHYSICAL SURVEY MADE ON THE GROUND BY ME, OR THOSE UNDER MY DIRECTION, AND IS IN ACCORDANCE WITH THE APPLICABLE STANDARDS OF PRACTICE AND BEARS A CLASS C SURVEY.

John G. Cummings
PROFESSIONAL LAND SURVEYOR




SCALE: 1" = 100'

JOB NO. 21206-RS

DATE: 12/15/2021

REVISED:



Data provided to DCD by a commercial vendor.