

ST. TAMMANY PARISH COUNCIL

ORDINANCE

ORDINANCE CALENDAR NO: 5645

ORDINANCE COUNCIL SERIES NO: _____

COUNCIL SPONSOR: MR. SMITH

PROVIDED BY: COUNCIL OFFICE

INTRODUCED BY: _____

SECONDED BY: _____

ON THE 4 DAY OF AUGUST , 2016

ORDINANCE AMENDING ORDINANCE C.S. 07-1600
ESTABLISHING A NO PARKING ZONE ON THE WEST SIDE
OF ALLEN ROAD. WARD 8, DISTRICT 14.

WHEREAS, Ordinance C.S. 07-1600 established a "no parking" zone on a portion of the west side of Allen Road (R08V001); and

WHEREAS, St. Tammany Parish Government is charged with protecting the safety and general welfare of citizens; and

WHEREAS, after reevaluation of previously posted no parking signs by the Department of Engineering they have recommended the realignment of existing signage.

THE PARISH OF ST. TAMMANY HEREBY ORDAINS:the Parish Department of Public Works is directed to remove all existing no parking signs and post the appropriate signs at these locations, in accordance with the provided Engineering data.

REPEAL: All ordinances or parts of Ordinances in conflict herewith are hereby repealed.

SEVERABILITY: If any provision of this Ordinance shall be held to be invalid, such invalidity shall not affect other provisions herein which can be given effect without the invalid provision and to this end the provisions of this Ordinance are hereby declared to be severable.

EFFECTIVE DATE: This Ordinance shall become effective fifteen (15) days after adoption.

MOVED FOR ADOPTION BY: _____ SECONDED BY: _____

WHEREUPON THIS ORDINANCE WAS SUBMITTED TO A VOTE AND RESULTED IN THE FOLLOWING:

YEAS: _____

NAYS: _____

ABSTAIN: _____

ABSENT: _____

THIS ORDINANCE WAS DECLARED DULY ADOPTED AT A REGULAR MEETING OF THE PARISH COUNCIL ON THE 1 DAY OF SEPTEMBER , 2016 ; AND BECOMES ORDINANCE COUNCIL SERIES NO _____.

MARTY DEAN, COUNCIL CHAIRMAN

ATTEST:

THERESA L. FORD, COUNCIL CLERK

PATRICIA P. BRISTER, PARISH PRESIDENT

Published Introduction: JULY 28 , 2016

Published Adoption: _____, 2016

Delivered to Parish President: _____, 2016 at _____

Returned to Council Clerk: _____, 2016 at _____



ST. TAMMANY PARISH
PATRICIA P. BRISTER
PARISH PRESIDENT



Date: July 14, 2016

To: Joey Lobrano
Right Of Way Coordinator
Department Of Public Works

From: Jay Watson, P.E.
Development Engineer

Re: Project No. 16-065
District 14
Allen Rd. 8-V-1
1-NO PARKING w Left Arrow sign (R7-1L)
1-NO PARKING w Right Arrow sign R7-1R)
10-NO PARKING signs (R8-3a)

The Department of Planning & Development recommends the installation of Signage to be installed in District 14.

As per MUTCD, when signs with arrows are used to indicate the restricted parking zones, the signs with the arrows should be set at an angle of not less than 30 degrees and not more than 45 degrees with the line of traffic flow in order to be visible to approaching traffic.

1. Install NO PARKING (Left Arrow) sign on Allen Rd. 100' south of Highway 190, with sign facing north.
2. Install NO PARKING sign on Allen Rd. 220' south of Highway 190, with sign facing north.
3. Install NO PARKING sign on Allen Rd. 300' south of Highway 190, with sign facing north.
4. Remove NO PARKING sign that is below SPEED LIMIT 25 sign on Allen Rd. 415' south of Highway 190, and straighten pole.
5. Install NO PARKING sign on Allen Rd. 435' south of Highway 190, with sign facing north.
6. Install NO PARKING sign on Allen Rd. 525' south of Highway 190, with sign facing north.
7. Install NO PARKING sign on Allen Rd. 620' south of Highway 190, with sign facing north.
8. Install NO PARKING sign on Allen Rd. 720' south of Highway 190, with sign facing north.

9. Install NO PARKING sign on Allen Rd. 825' south of Highway 190, with sign facing north.
10. Install NO PARKING sign on Allen Rd. 960' south of Highway 190, with sign facing north.
11. Install NO PARKING sign on Allen Rd. 1095' south of Highway 190, with sign facing north.
12. Install NO PARKING sign on Allen Rd. 1200' south of Highway 190, with sign facing north.
13. Install NO PARKING (Right Arrow) sign on Allen Rd. 1240' south of Highway 190, with sign facing north.

cc. Charles E. Williams, P.E.
Michael Spiehler
Councilman Thomas J. Smith



Hwy 190

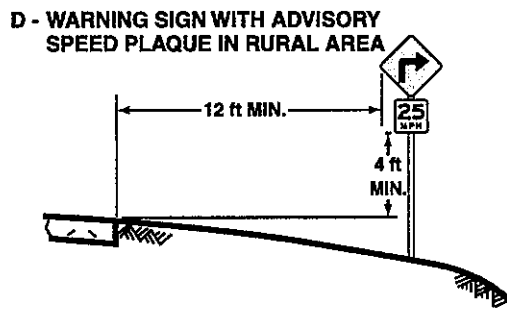
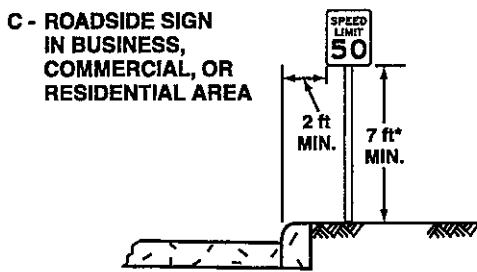
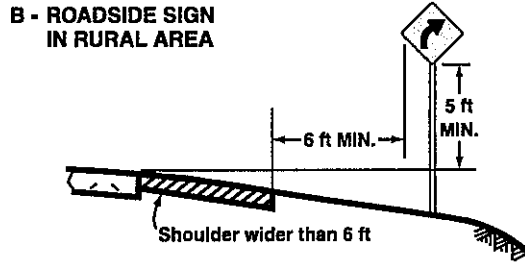
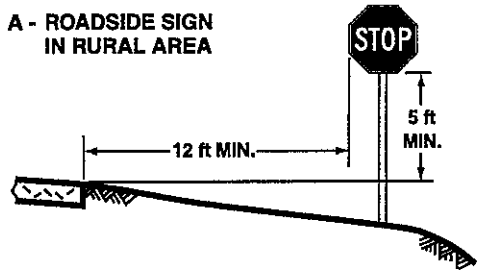
- ① — \
- ② — —
- ③ — —
- ④ — —
- ⑤ — —
- ⑥ — —
- ⑦ — —
- ⑧ — —
- ⑨ — —
- ⑩ — —
- ⑪ — —
- ⑫ — —
- ⑬ — \

ALLEN RD

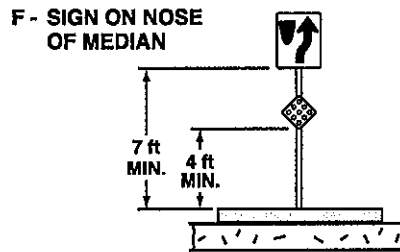
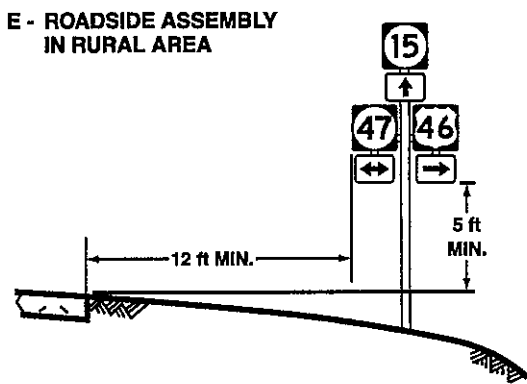
← must be angled 30°-45°

← must be angled 30°-45°

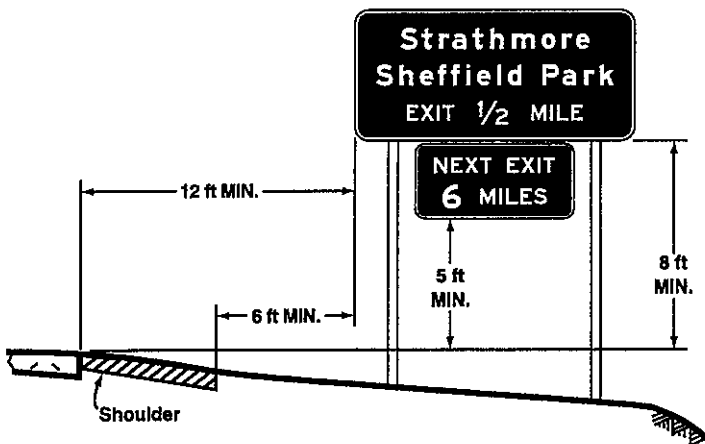
Figure 2A-2. Examples of Heights and Lateral Locations of Sign Installations



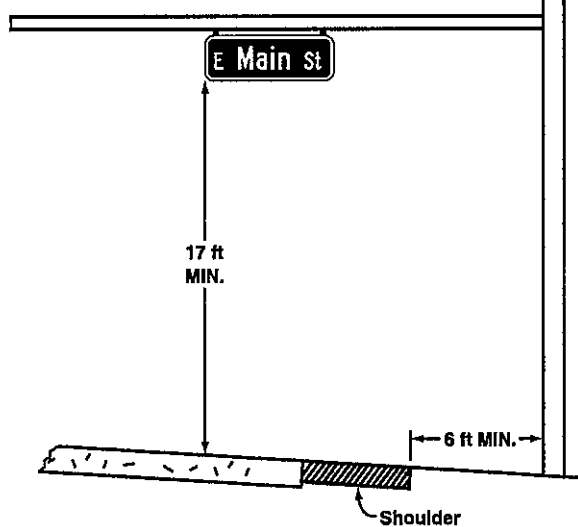
*Where parking or pedestrian movements are likely to occur



G - FREEWAY OR EXPRESSWAY SIGN WITH SECONDARY SIGN

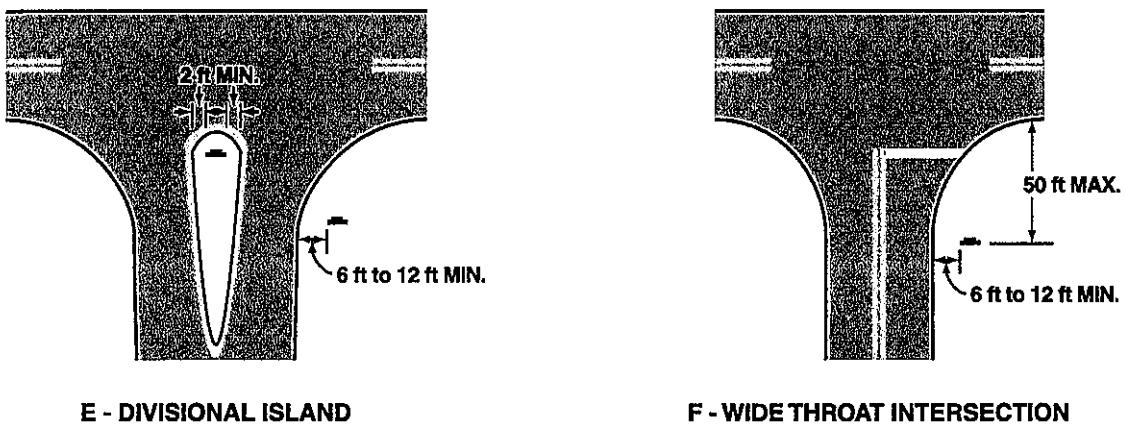
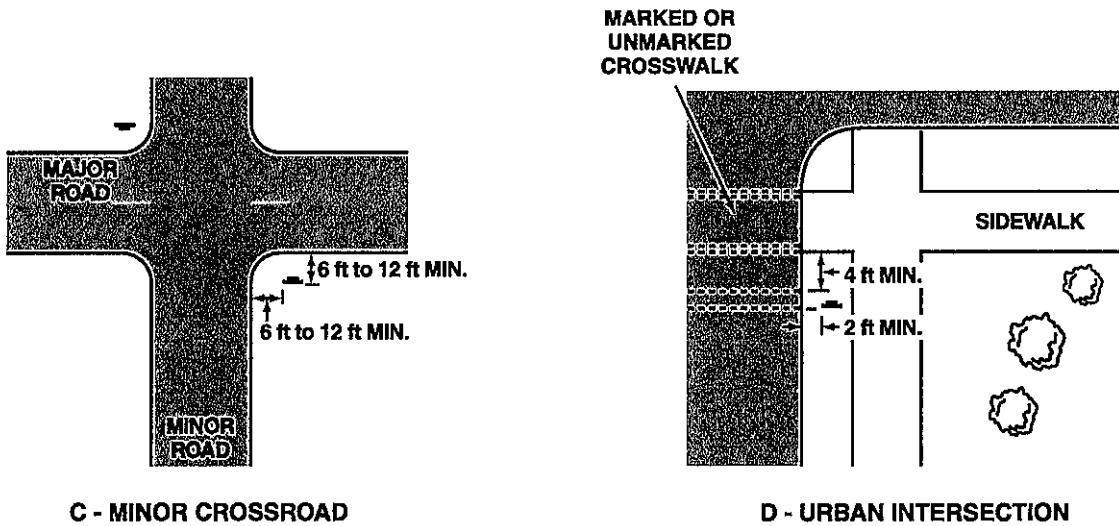
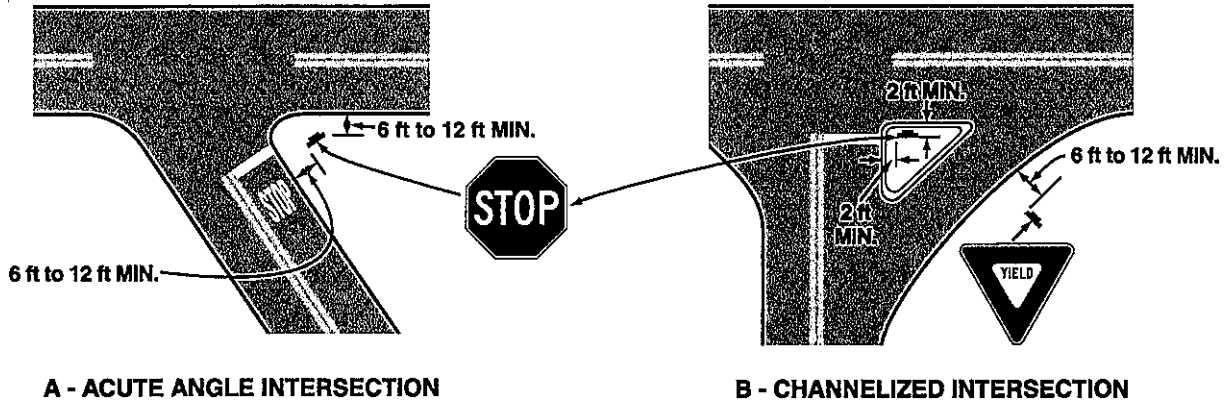


H - OVERHEAD SIGN



Note:
See Section 2A.19 for reduced lateral offset distances that may be used in areas where lateral offsets are limited, and in business, commercial, or residential areas where sidewalk width is limited or where existing poles are close to the curb.

Figure 2A-3. Examples of Locations for Some Typical Signs at Intersections



Note: Lateral offset is a minimum of 6 feet measured from the edge of the shoulder, or 12 feet measured from the edge of the traveled way. See Section 2A.19 for lower minimums that may be used in urban areas, or where lateral offset space is limited.