

ST. TAMMANY PARISH COUNCIL

ORDINANCE

ORDINANCE CALENDAR NO: 6282 ORDINANCE COUNCIL SERIES NO: _____
COUNCIL SPONSOR: LORINO PROVIDED BY: COUNCIL OFFICE
INTRODUCED BY: MS. O'BRIEN SECONDED BY: MR. GROBY
ON THE 7 DAY OF NOVEMBER , 2019

ORDINANCE TO CREATE PROSPECTIVE PRECINCTS, CHANGE
THE CONFIGURATION, BOUNDARIES OR DESIGNATIONS
OF ITS ELECTION PRECINCTS IN ACCORDANCE WITH
LOUISIANA REVISED STATUTES 18:532 AND 18:532.1.
(LORINO)

WHEREAS, the Parish Council has the authority under R.S. 18:532 to adopt prospective precinct mergers that are not subject to the requirement that the precincts or parts of the precincts shall be in the same state, local and municipal office voting district, and

WHEREAS, any prospective precinct mergers shall be submitted for review and approval to the Louisiana Secretary of State and the Louisiana Legislature by December 31 of 2019, and

WHEREAS, any prospective precinct mergers shall be effective not later than March 31 of 2020 for the purpose of establishing block boundaries for the federal decennial census, and for reapportionment and redistricting purposes following that federal decennial census; and

WHEREAS, any prospective precinct mergers shall be effective not later than July 1, 2021 for all purposes, and

WHEREAS, the Parish Council has the authority under R.S. 18:532.1 to change the configuration, boundaries or designation of its election precincts, and

WHEREAS, the Louisiana Secretary of State and the Louisiana Legislature have approved the merger and/or split of precincts as per the attached exhibits.

THE PARISH OF ST. TAMMANY HEREBY ORDAINS: that the following precincts are created by merger and/or splitting, as described as per the attached exhibits.

REPEAL: All ordinances or parts of Ordinances in conflict herewith are hereby repealed.

SEVERABILITY: If any provision of this Ordinance shall be held to be invalid, such invalidity shall not affect other provisions herein which can be given effect without the invalid provision and to this end the provisions of this Ordinance are hereby declared to be severable.

EFFECTIVE DATE: This Ordinance shall become effective December 31, 2019.

MOVED FOR ADOPTION BY: _____SECONDED BY: _____

WHEREUPON THIS ORDINANCE WAS SUBMITTED TO A VOTE AND RESULTED IN THE FOLLOWING:

YEAS: _____

NAYS: _____

ABSTAIN: _____

ABSENT: _____

THIS ORDINANCE WAS DECLARED DULY ADOPTED AT A REGULAR MEETING OF THE PARISH COUNCIL ON THE 5 DAY OF DECEMBER , 2019 ; AND BECOMES ORDINANCE COUNCIL SERIES NO ____.

MICHAEL R. LORINO, JR. , COUNCIL CHAIRMAN

ATTEST:

THERESA L. FORD, COUNCIL CLERK

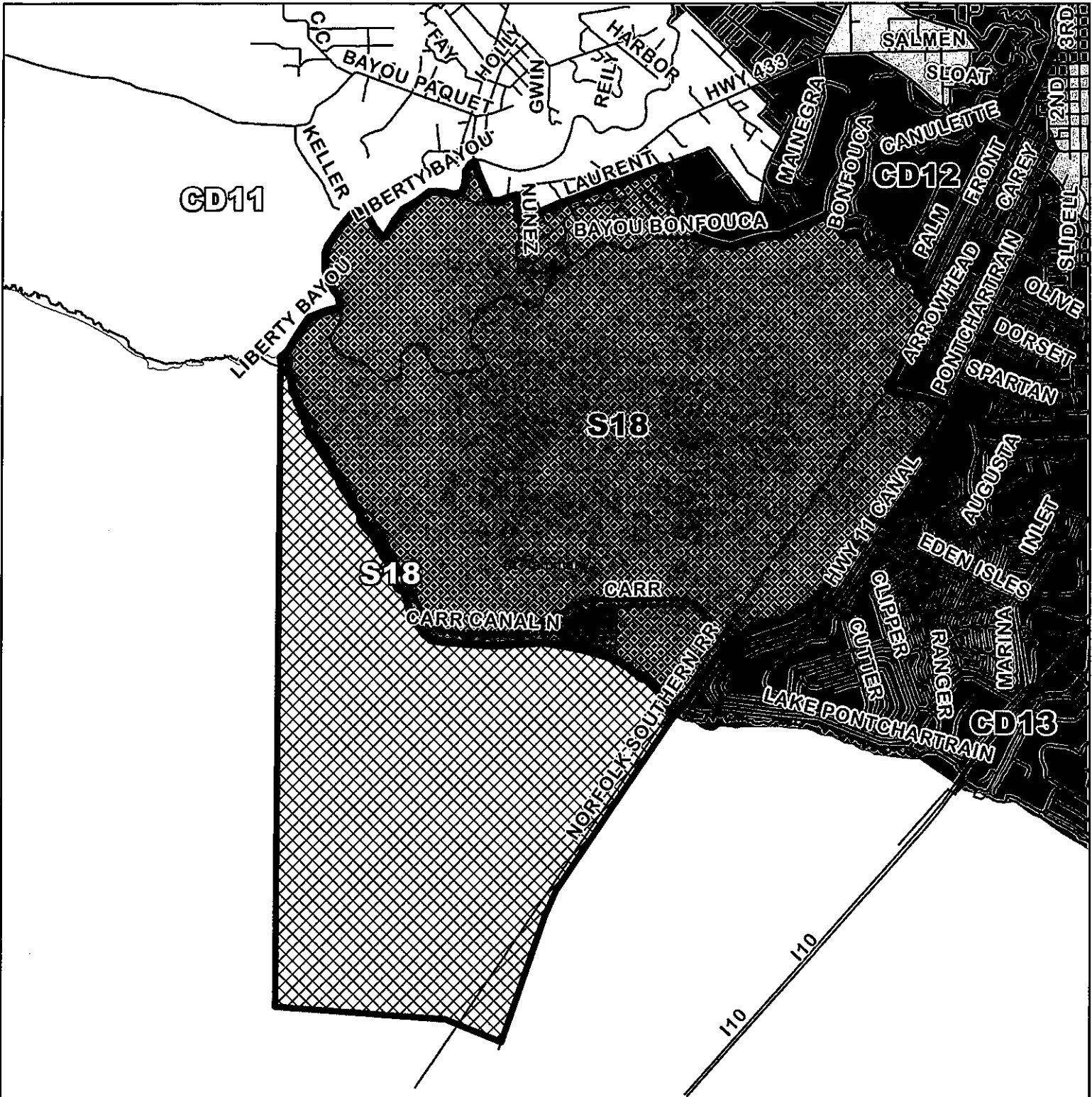
PATRICIA P. BRISTER, PARISH PRESIDENT

Published Introduction: OCTOBER 30 , 2019





Published Adoption: _____, 2019

Delivered to Parish President: _____, 2019 at _____

Returned to Council Clerk: _____, 2019 at _____




Precinct S18

-  Current Precinct
-  Proposed Precinct
-  Roads
-  Parish Boundaries



rileans

1,300 0 1,300



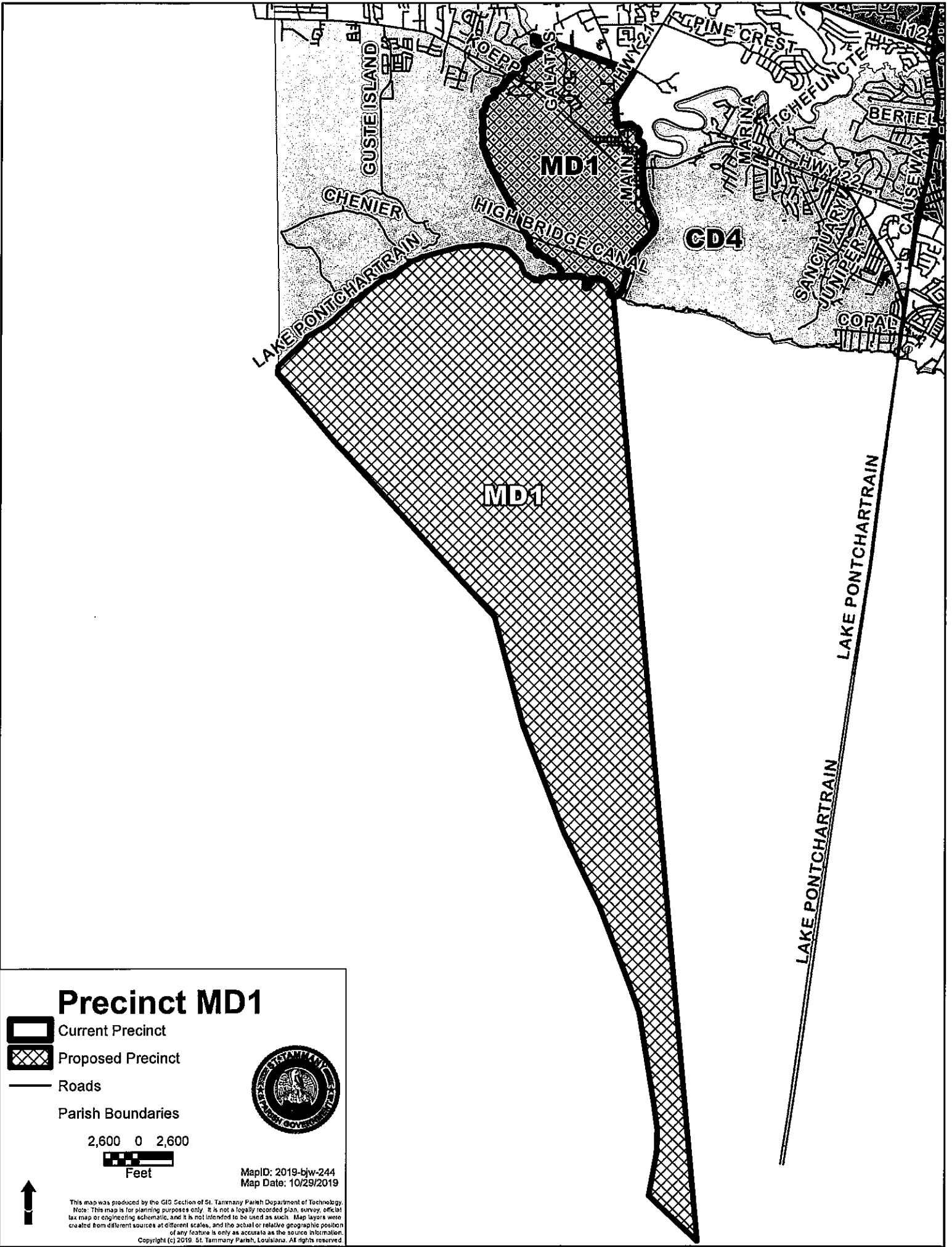
Feet


MapID: 2019-bjw-251

Map Date: 10/29/2019


This map was produced by the GIS Section of St. Tammany Parish Department of Technology. Note: This map is for planning purposes only. It is not a legally recorded plan, survey, official tax map or engineering schematic, and it is not intended to be used as such. Map layers were created from different sources at different scales, and the actual or relative geographic position of any feature is only as accurate as the source information.

Copyright (c) 2019 St. Tammany Parish, Louisiana. All rights reserved.

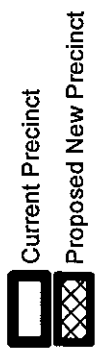





Precinct M12



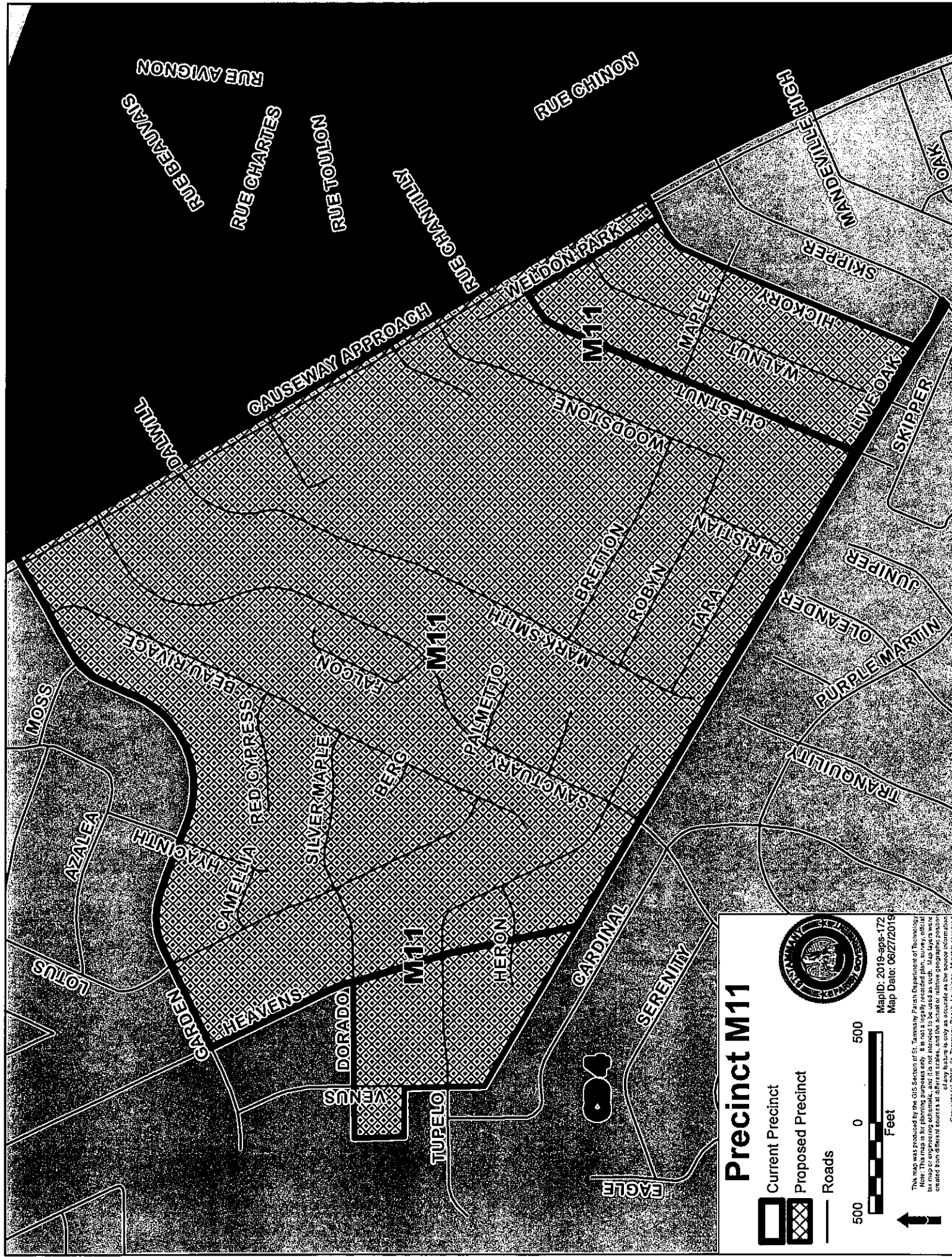
MapID: 2019-aps-178
Map Date: 07/01/2019

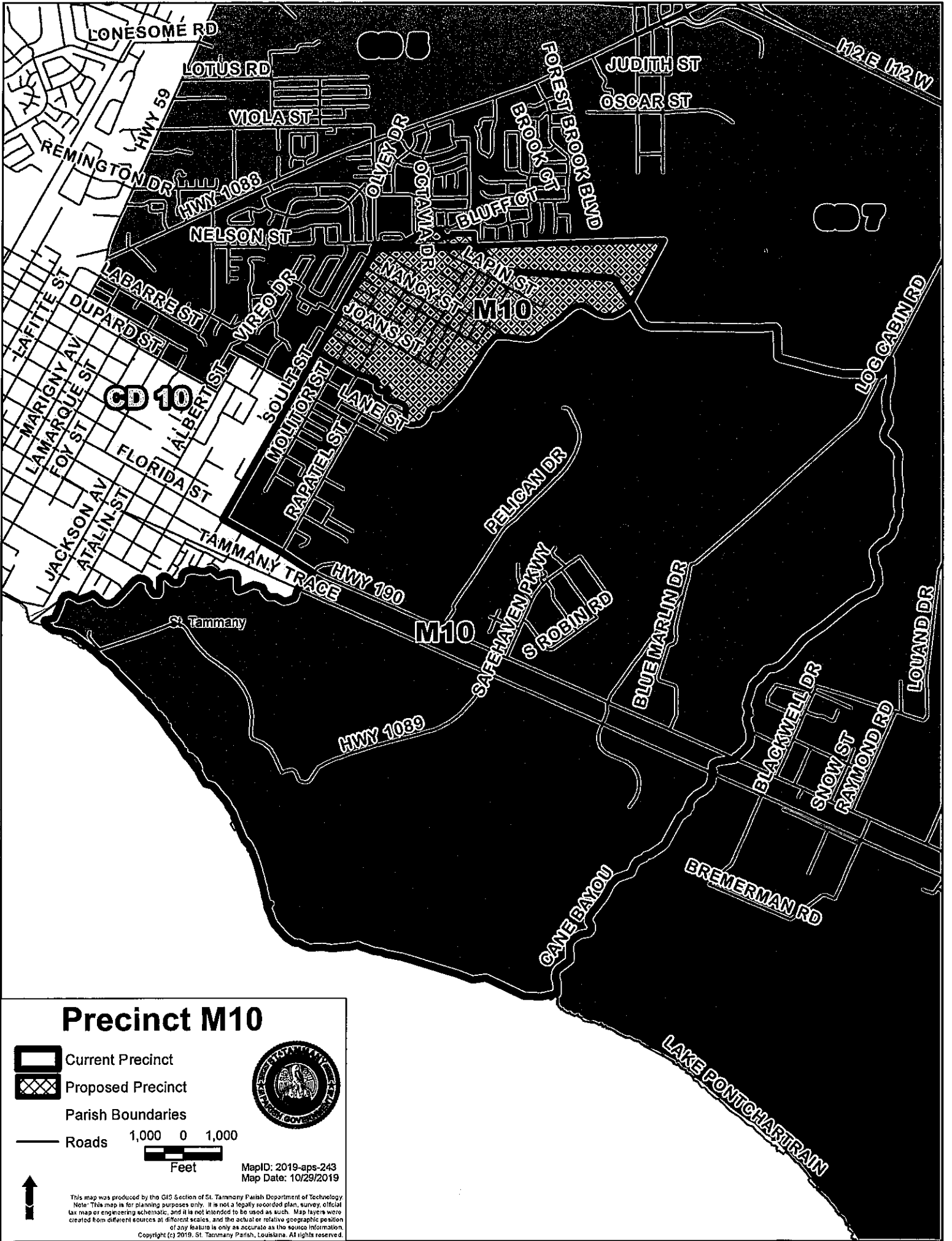


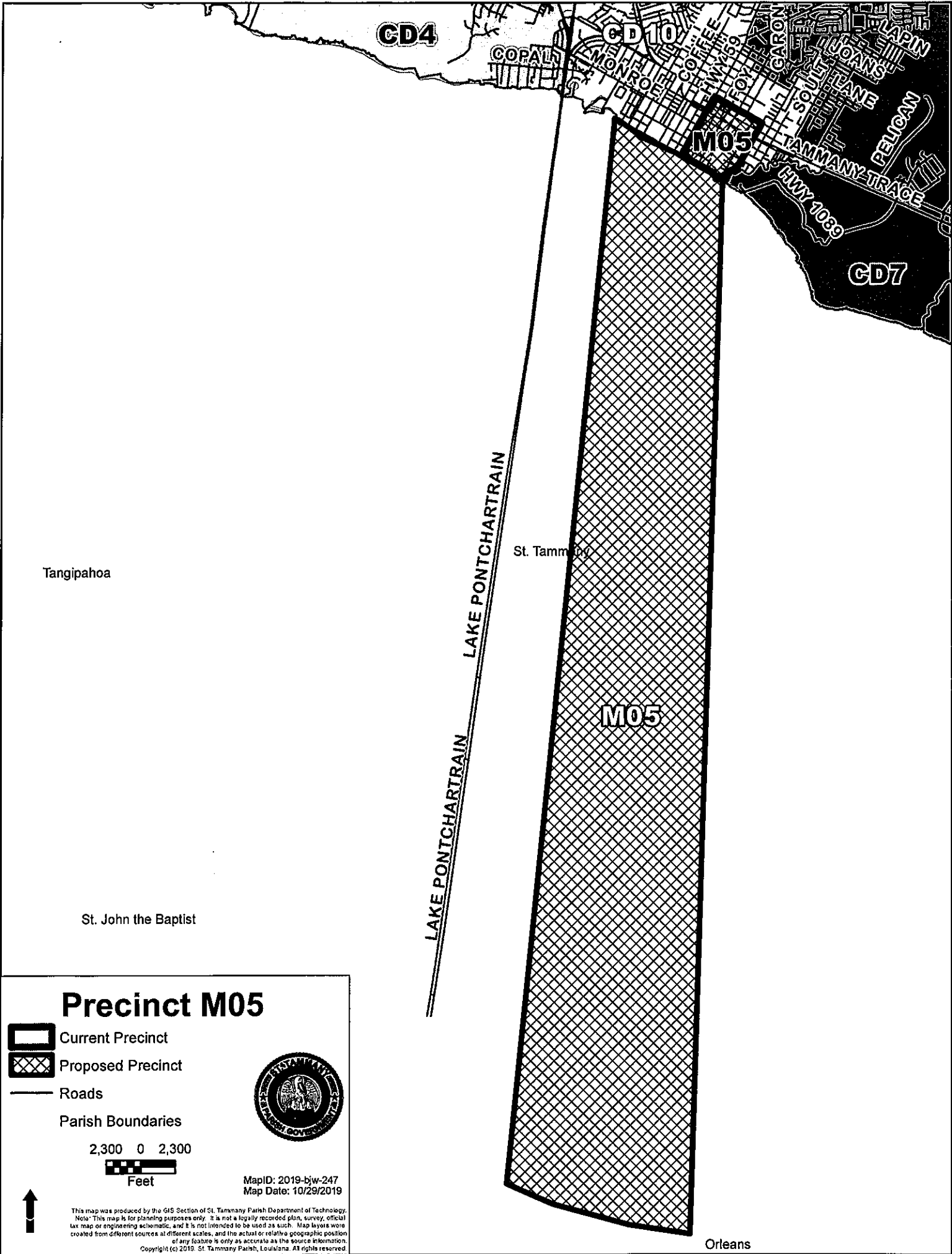
1,000 0 1,000
Feet

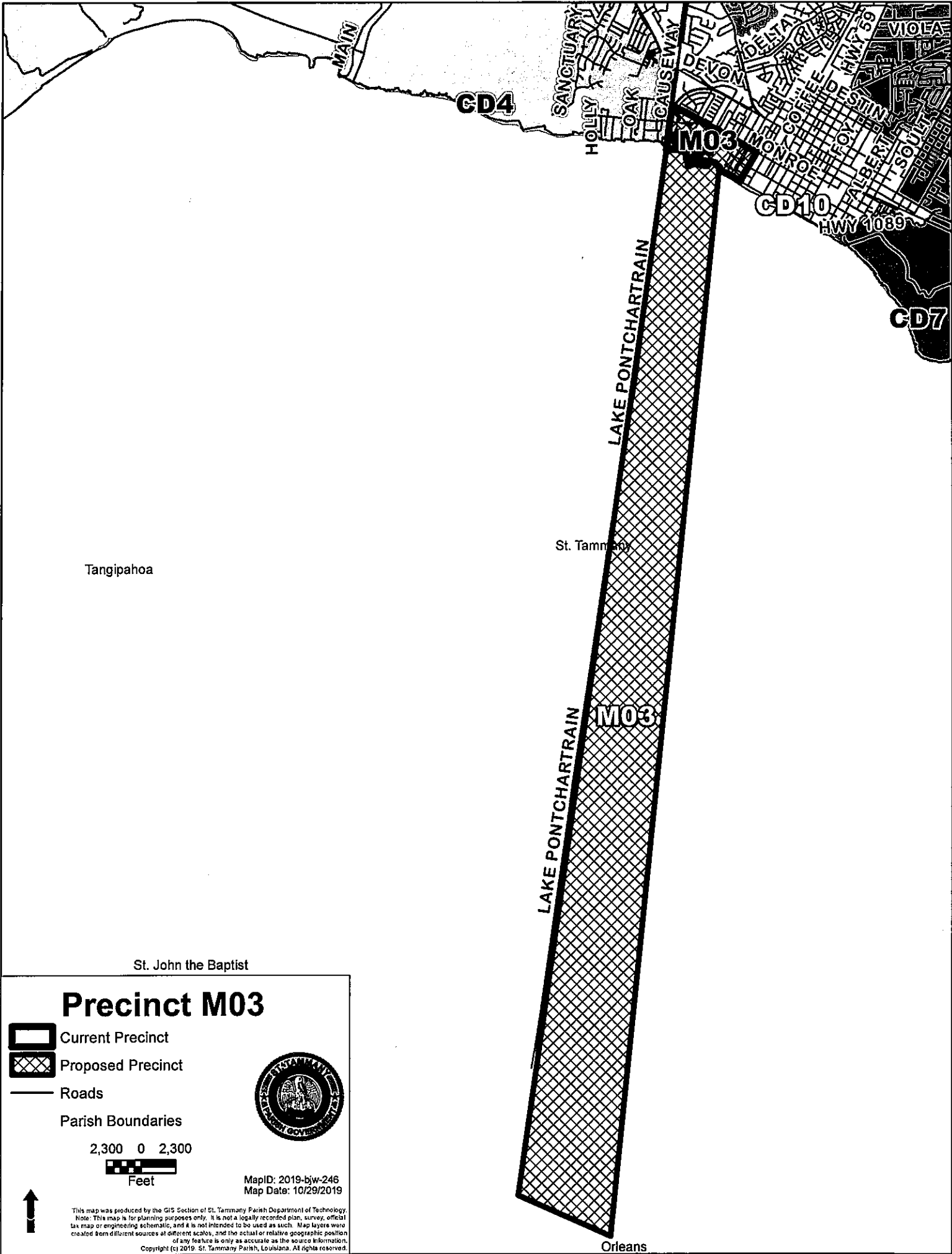


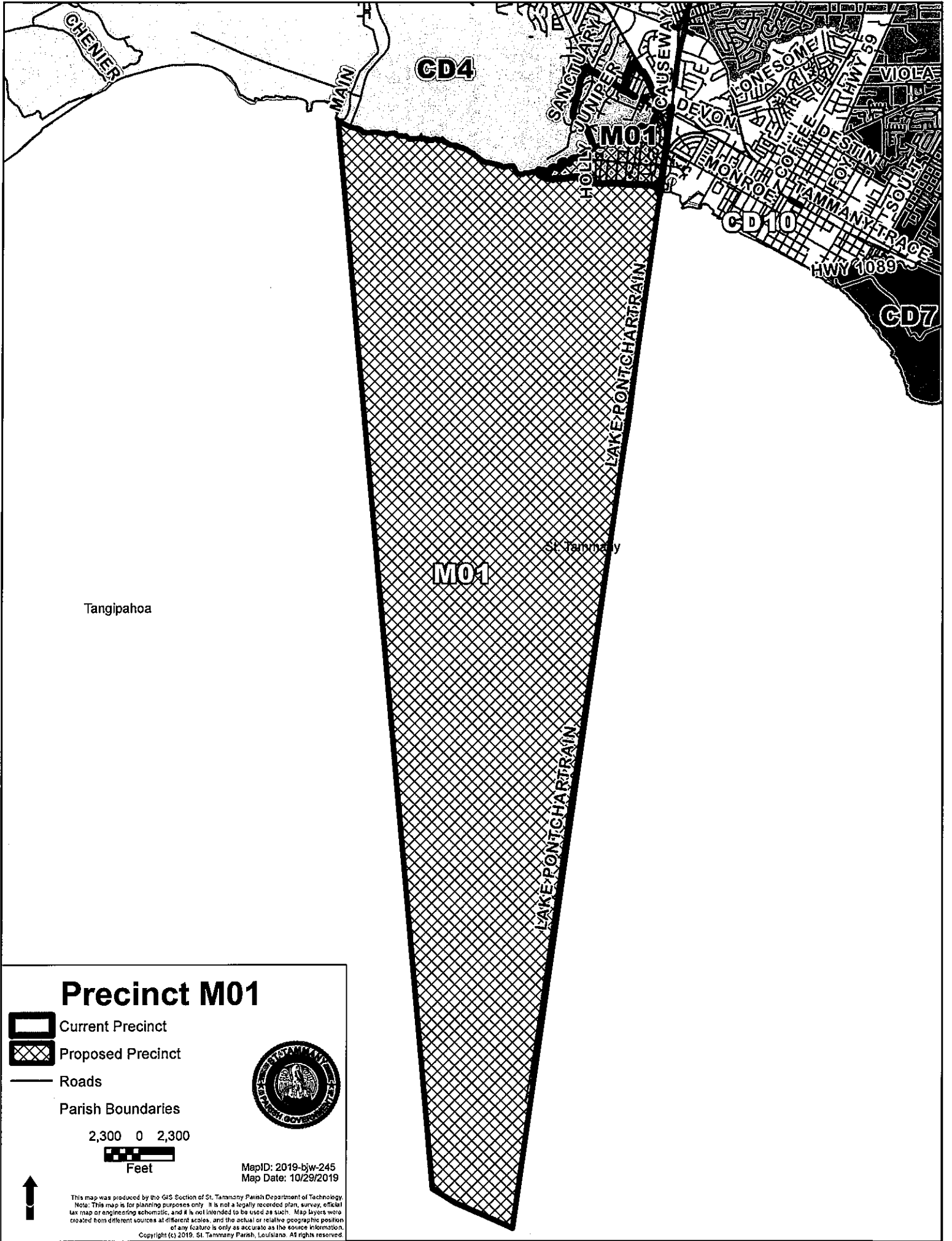
This map was produced by the GIS Section of St. Tammany Parish Department of Technology.
Note: This map is for planning purposes only. It is not a legally recorded plan, survey, official map, or other document. The map is created from different sources at different scales, and the actual or relative geographic position of any feature is only as accurate as the source information.
Copyright © 2019 St. Tammany Parish, Louisiana. All rights reserved.

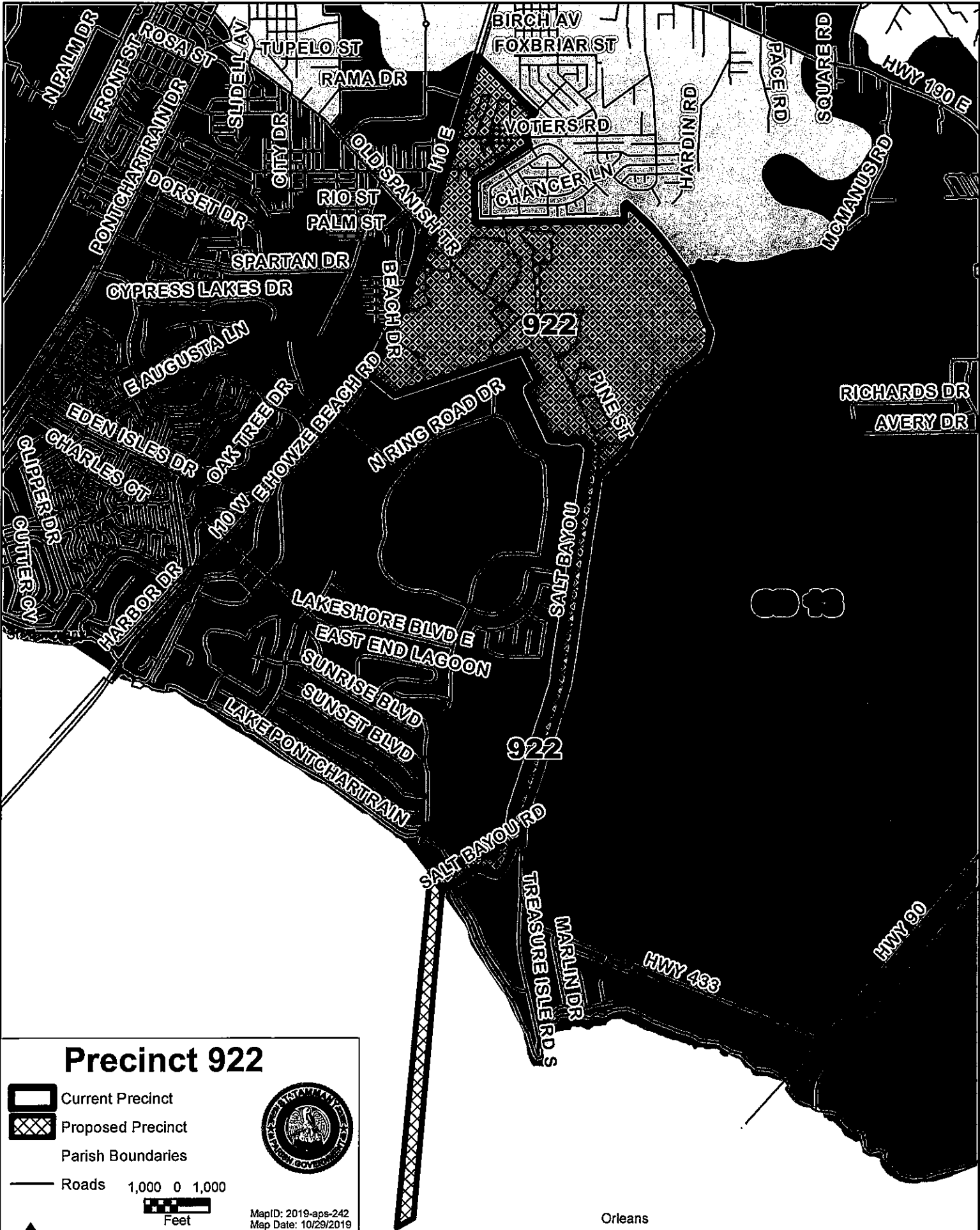
















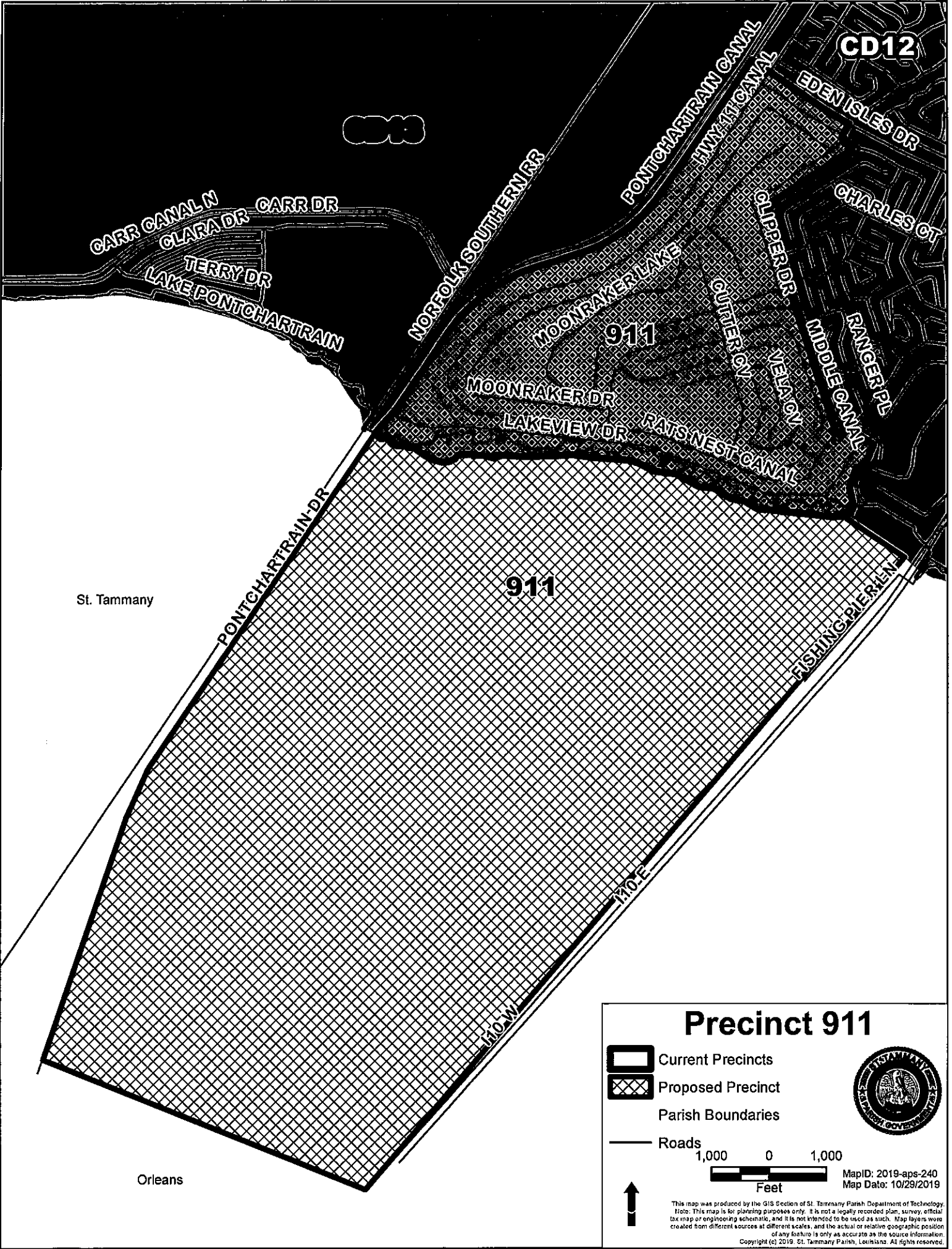
Precinct 922

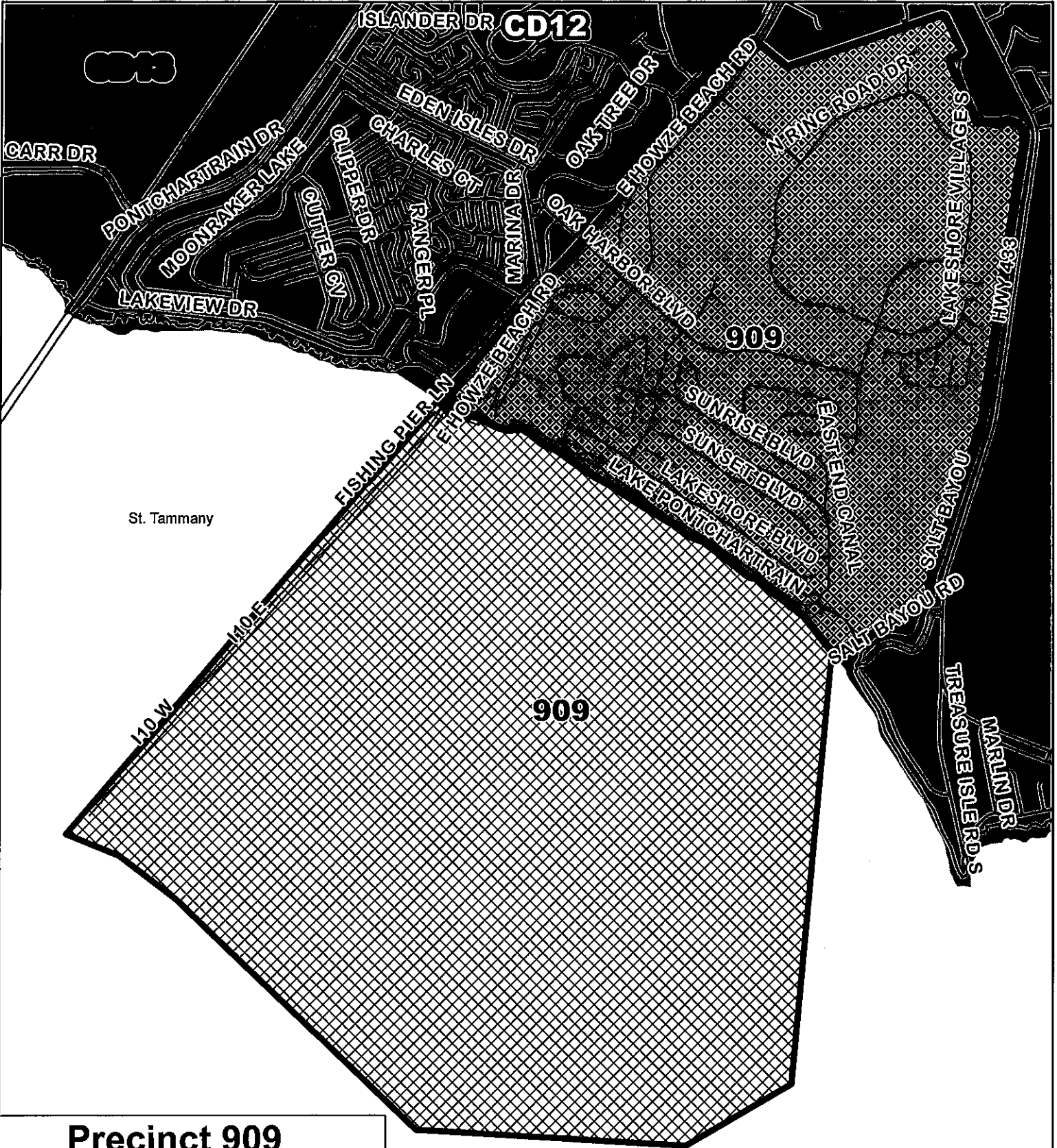
-  Current Precinct
 -  Proposed Precinct
 -  Parish Boundaries
 -  Roads
- 1,000 0 1,000
Feet






MapID: 2019-aps-242
Map Date: 10/29/2019

This map was produced by the GIS Section of St. Tammany Parish Department of Technology.
Note: This map is for planning purposes only. It is not a legally recorded plan, survey, official tax map or engineering schematic, and it is not intended to be used as such. Map layers were created from different sources at different scales, and the actual or relative geographic position of any feature is only as accurate as the source information.
Copyright (c) 2019. St. Tammany Parish, Louisiana. All rights reserved.





Precinct 909

-  Current Precincts
-  Proposed Precinct
-  Parish Boundaries

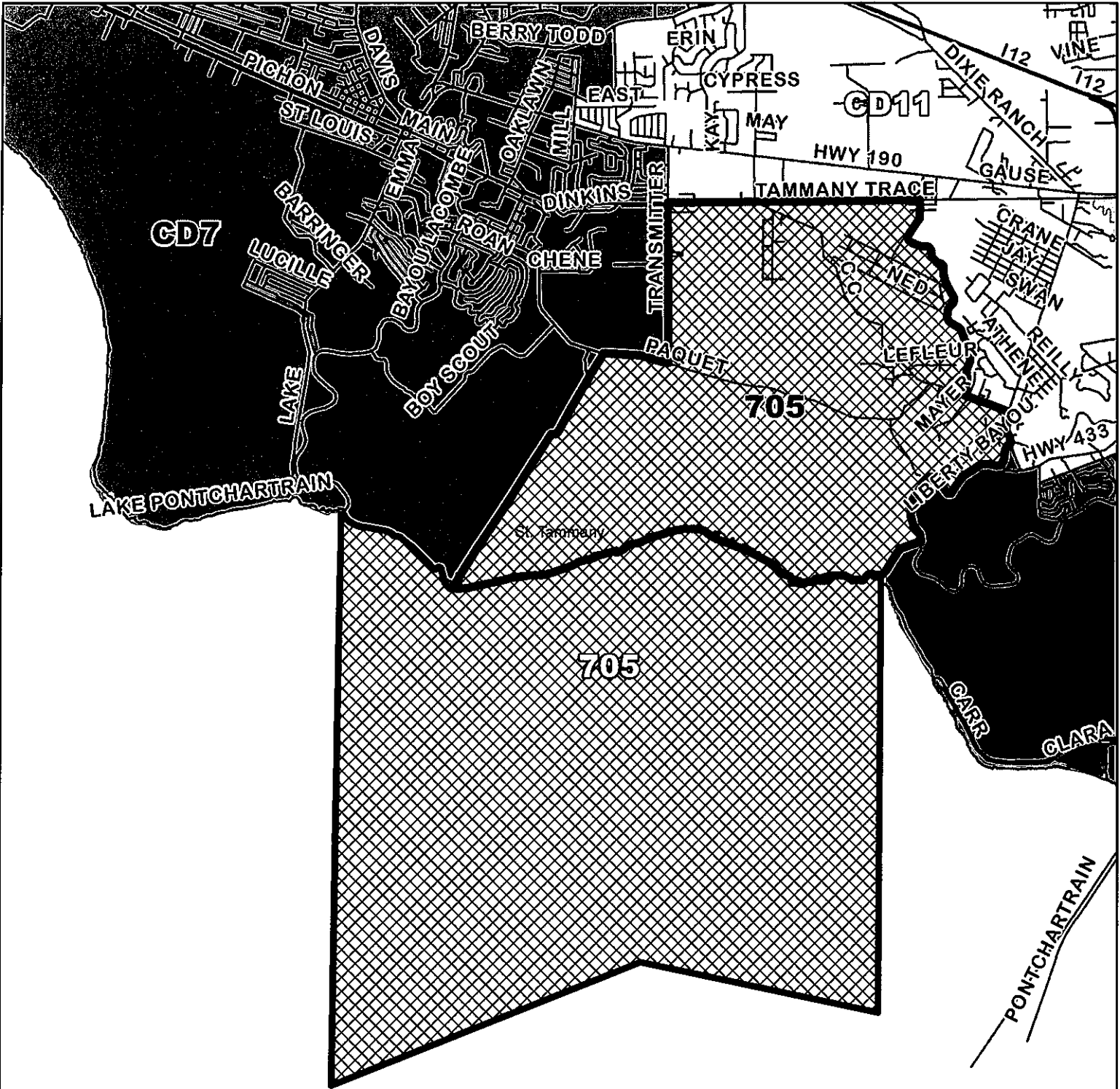
Roads 1,000 0 1,000
Feet





MapID: 2019-aps-239
Map Date: 10/29/2019

Orleans

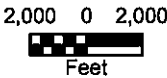
This map was produced by the GIS Section of St. Tammany Parish Department of Technology.
Note: This map is for planning purposes only. It is not a legally recorded plan, survey, official
tax map or engineering schematic, and it is not intended to be used as such. Map layers were
created from different sources at different scales, and the actual or relative geographic position
of any feature is only as accurate as the source information.
Copyright (c) 2019, St. Tammany Parish, Louisiana. All rights reserved.



Precinct 705

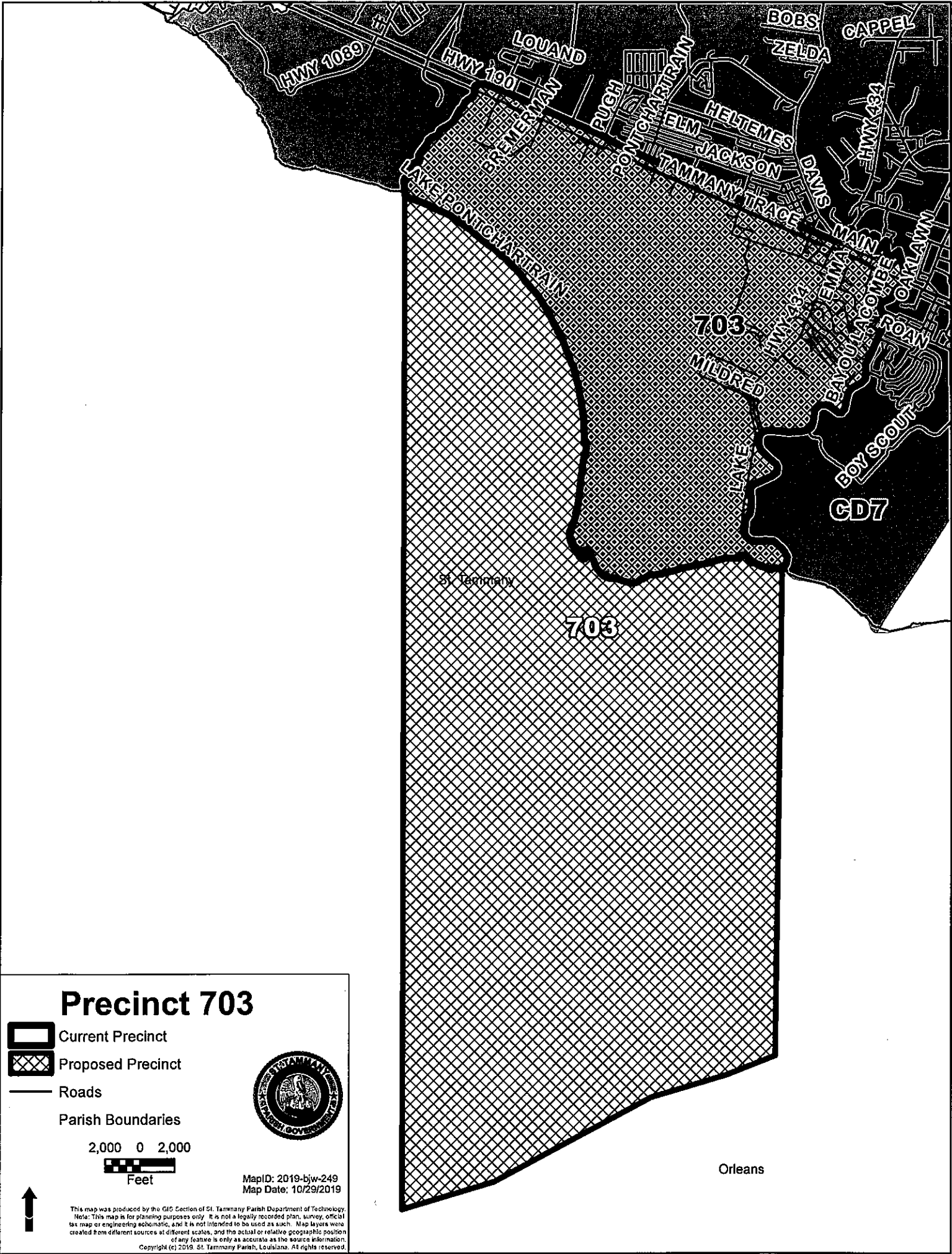
-  Current Precinct
-  Proposed Precinct

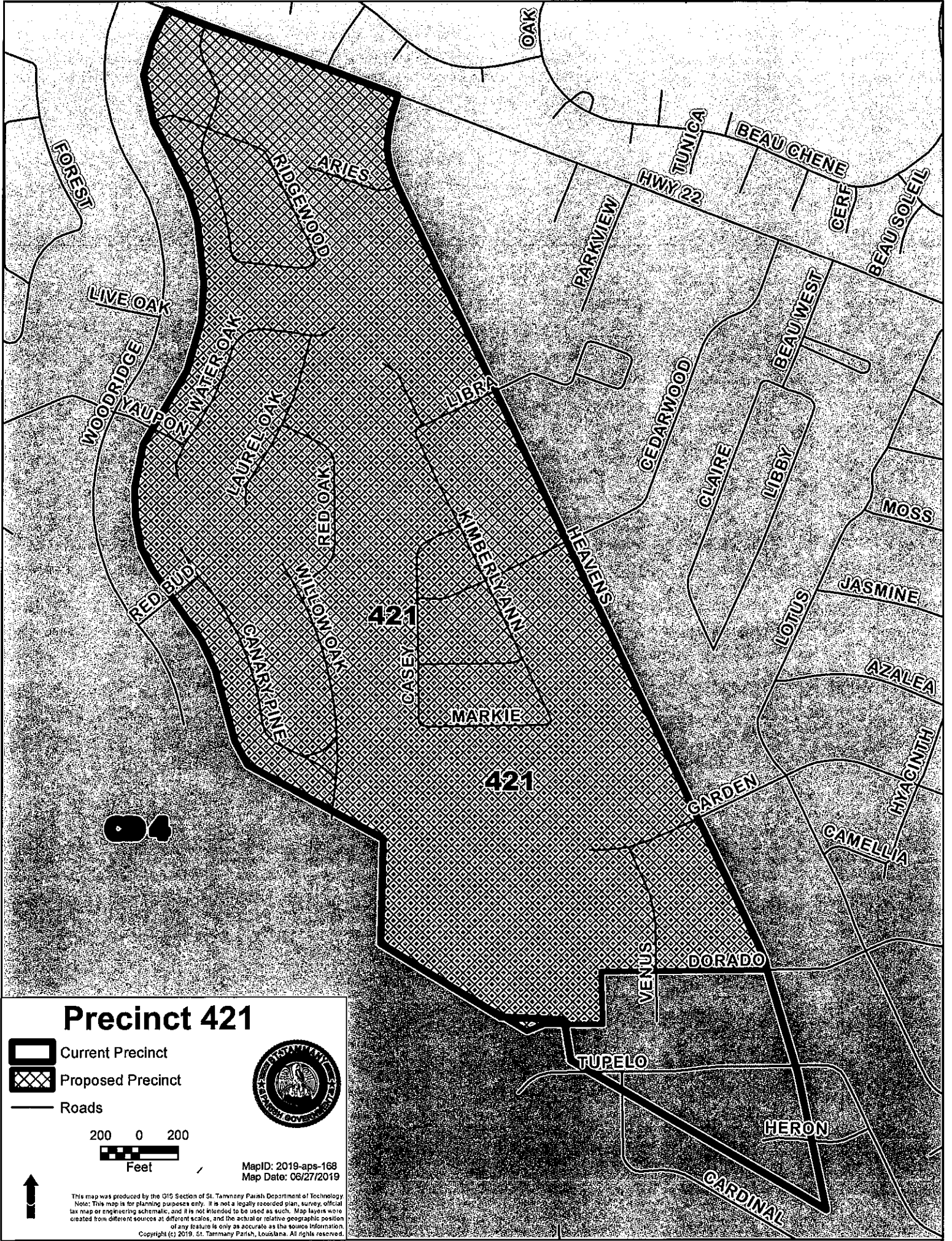
Roads
Parish Boundaries






MapID: 2019-bjw-250
Map Date: 10/29/2019

This map was produced by the GIS Section of St. Tammany Parish Department of Technology.
Note: This map is for planning purposes only. It is not a legally recorded plan, survey, official tax map or engineering schematic, and it is not intended to be used as such. Map layers were created from different sources at different scales, and the actual or relative geographic position of any feature is only as accurate as the source information.
Copyright (c) 2019, St. Tammany Parish, Louisiana. All rights reserved.





Precinct 421

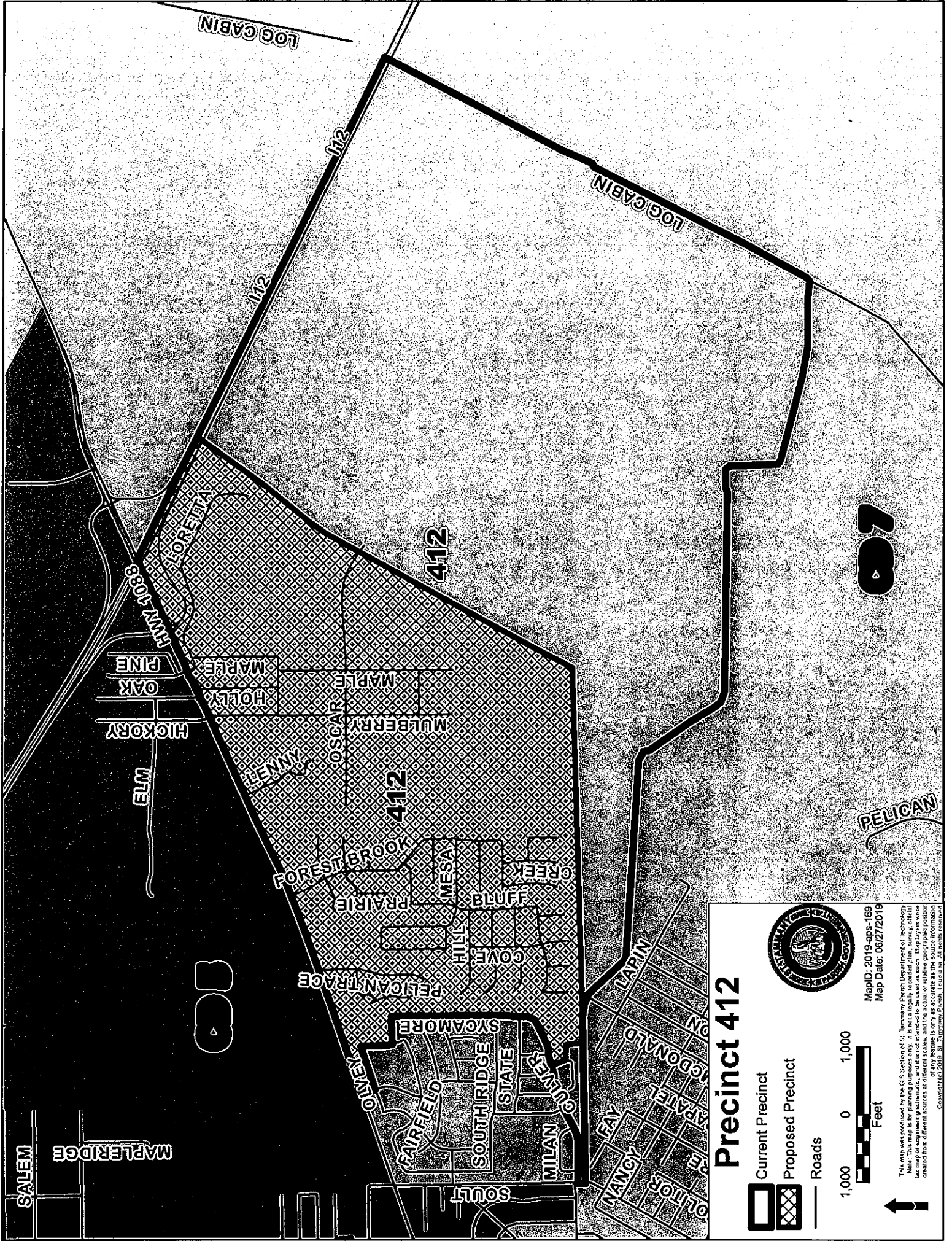
-  Current Precinct
-  Proposed Precinct
-  Roads






200 0 200
Feet

MapID: 2019-aps-168
Map Date: 06/27/2019

This map was produced by the GIS Section of St. Tammany Parish Department of Technology
Note: This map is for planning purposes only. It is not a legally recorded plan, survey, official
tax map or engineering schematic, and it is not intended to be used as such. Map layers were
created from different sources at different scales, and the actual or relative geographic position
of any feature is only as accurate as the source information.
Copyright (c) 2019, St. Tammany Parish, Louisiana. All rights reserved.



Precinct 412

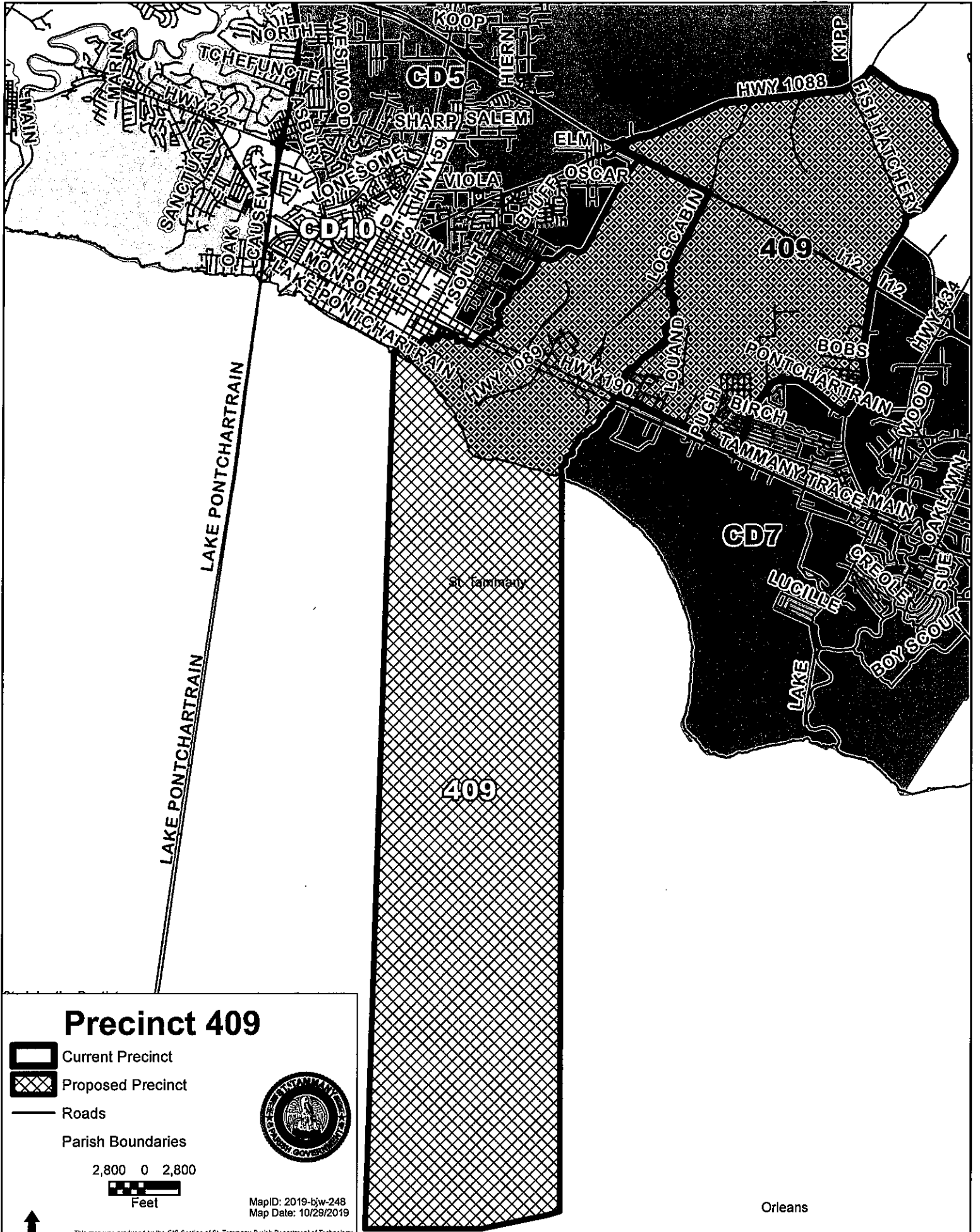
-  Current Precinct
-  Proposed Precinct
-  Roads

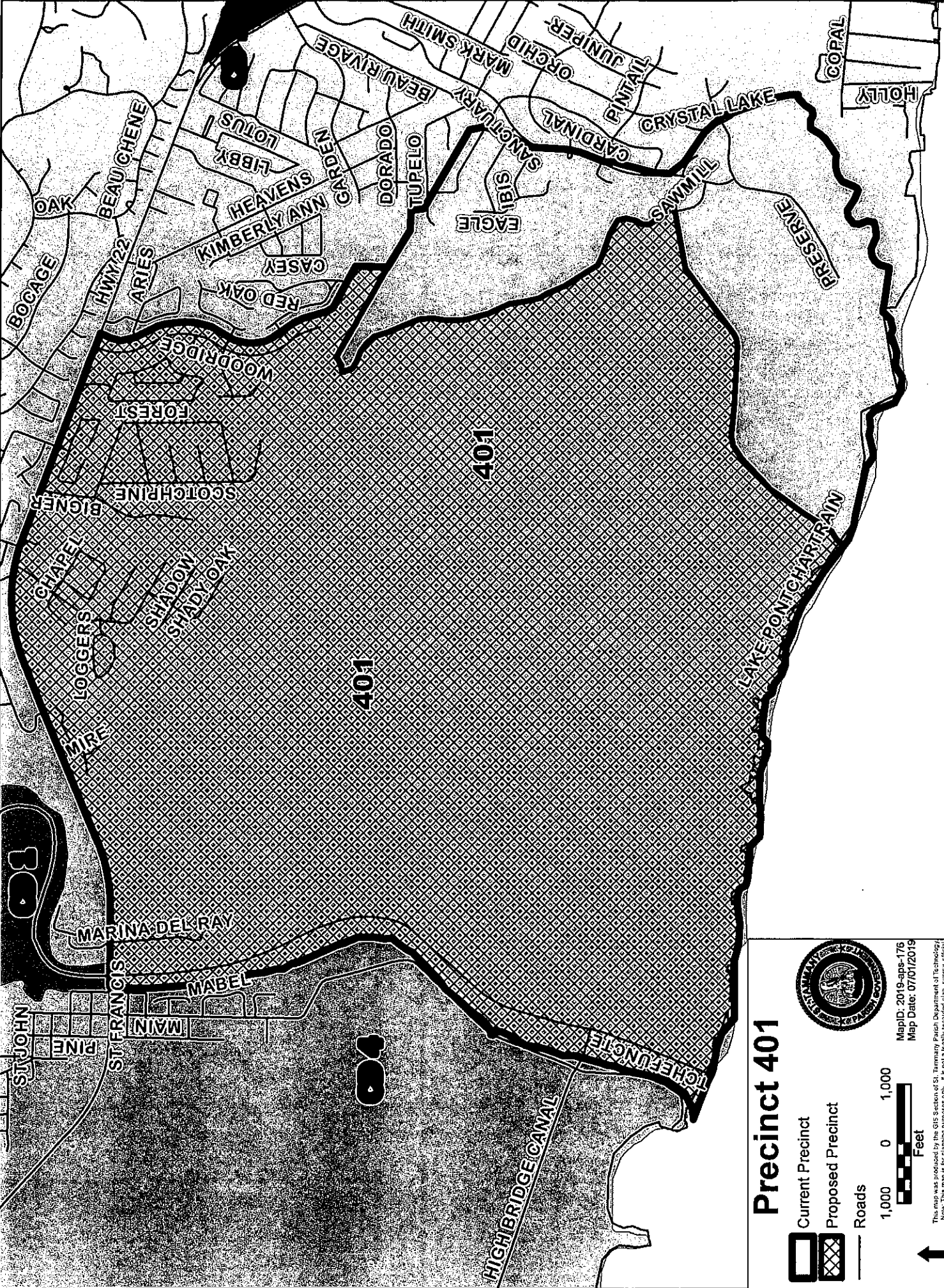


MapID: 2019-aps-163
Map Date: 06/27/2019

This map was produced by the GIS Section of St. Tammany Parish Department of Technology. It is for planning purposes only. It is not to be used for legal purposes. The map is not to be used for any purpose other than the one for which it was created. The map is not to be used for any purpose other than the one for which it was created. The map is not to be used for any purpose other than the one for which it was created.

Copyright © 2019 St. Tammany Parish, Louisiana. All rights reserved.





Precinct 401

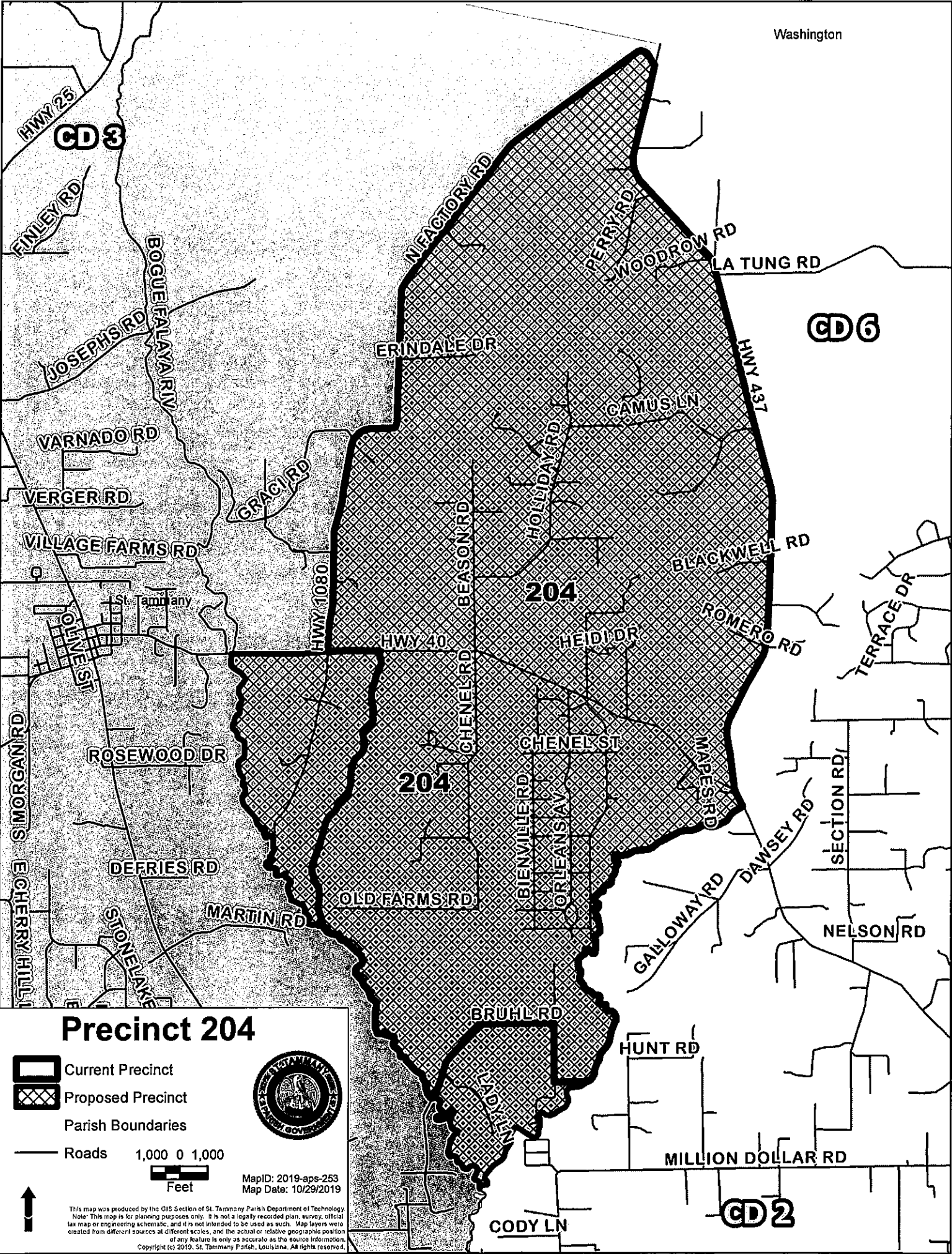
Current Precinct
Proposed Precinct
Roads

1,000 0 1,000
Feet

↑

MapID: 2019-aps-176
Map Date: 07/01/2019

This map was created by the GIS Section of the Louisiana Department of Transportation and Development. It is not a legally recorded map, survey, official map or engineering schematic, and it is not intended to be used as such. Map layers were created from different sources at different scales, and the actual or relative geographic position of any feature is only as accurate as the source information. Copyright © 2019, Louisiana Department of Transportation and Development.



Revised Precinct Legal Descriptions as of 10/29/2019

Precinct F01

Commence at the intersection of Hwy. 40 (Uneedus Road) and Anthony Road, also the point of beginning; thence follow Anthony Road north to its intersection with Lee Settlement Road; thence follow Lee Settlement Road east to its intersection with Hay Hollow Road; thence follow Hay Hollow Road northwest, north, east, north, east, north, and northeast to its intersection with Hwy. 25; thence follow Hwy. 25 southeast to its intersection with Josephs Road; thence follow Josephs Road northeast to its intersection with the Bogue Falaya River; thence follow the Bogue Falaya River in a general southeast direction to its intersection with Morgan Branch; thence follow Morgan Branch west, southwest, northwest, west, southwest, northwest, and north to its intersection with Hwy. 40 (Uneedus Road); thence follow Hwy. 40 (Uneedus Road) southwest and west to its intersection with Anthony Road, also the point of beginning.

MD1

Commence at the intersection of the Tchefuncte River and Bayou De Zaire, also the point of beginning; thence follow Bayou De Zaire north, northwest, and west to its intersection with Highway 21; thence follow Highway 21 north and northeast to its intersection with Dummy Line Road; thence follow Dummy Line Road northwest to its intersection with Black River; thence follow Black River south, southwest, south, southeast and south to its intersection with the shore line of Lake Pontchartrain; thence follow the shore line of Lake Pontchartrain west, northwest, west and southwest to its intersection with the St. Tammany Parish/Tangipahoa Parish boundary line; thence follow the St. Tammany Parish/Tangipahoa Parish boundary line into Lake Pontchartrain to its intersection with the St. Tammany Parish/Jefferson Parish boundary line; thence follow the St. Tammany Parish/Jefferson Parish boundary line southeast to its intersection with a straight line extension leading into the Tchefuncte River; thence follow the straight line extension north to its intersection with the Tchefuncte River; thence follow the Tchefuncte River northeast, north, northwest, and north to its intersection with Bayou De Zaire, also the point of beginning.

Precinct M01

Commence at the intersection of the Lake Pontchartrain Causeway and the St. Tammany Parish/Jefferson Parish boundary line in Lake Pontchartrain, also the point of beginning; thence follow the St. Tammany Parish/Jefferson Parish boundary line northwest to its intersection with a straight line extension leading to the intersection of the Tchefuncte River; thence follow the Tchefuncte River northeast and east to its intersection with an unnamed canal which runs parallel with the shoreline of Lake Pontchartrain; thence follow the canal southeast, east, and southeast to its intersection with Bayou Chinchuba; thence follow Bayou Chinchuba northeast to its intersection with North Causeway Blvd; thence follow North Causeway Blvd south to its intersection with the Lake Pontchartrain Causeway; thence follow Lake Pontchartrain Causeway to its intersection with the St Tammany Parish/Jefferson Parish boundary Line, also at the point of the beginning

Precinct M03

Commence at the intersection of North Causeway Boulevard and Monroe Street in the City of Mandeville, also the point of beginning; thence follow Monroe Street southeast to its intersection with Wilkinson Street; thence follow Wilkinson Street southwest to its intersection with Lakeshore Drive; thence follow Lakeshore Drive northwest to its intersection where Lakeshore Drive meets Lake Pontchartrain east of Sunset Point Park; thence follow a straight line extension into Lake Pontchartrain to its intersection with the St. Tammany Parish/Orleans Parish boundary line; thence follow the St. Tammany Parish/Orleans Parish boundary line northwest to its intersection with the St. Tammany Parish/Jefferson Parish boundary line; thence follow the St. Tammany Parish/Jefferson Parish boundary line continuing northwest to its intersection with the Lake Pontchartrain Causeway; thence follow the Lake Pontchartrain Causeway northeast becoming North Causeway Boulevard to its intersection with Monroe Street, also the point of beginning.

Precinct M05

Commence at the intersection of Gerard Street and East Florida Street in the City of Mandeville, also the point of beginning; thence follow East Florida Street southeast to its intersection with Atalin Street; thence follow Atalin Street southwest to its intersection with a canal leading into Bayou Castine; thence follow the canal east and south to its intersection with Bayou Castine; thence follow Bayou Castine southwest to its intersection where Bayou Castine flows into Lake Pontchartrain; thence follow a straight line extension into Lake Pontchartrain south to its intersection with the St. Tammany Parish/Orleans Parish boundary line; thence follow the St. Tammany Parish/Orleans Parish boundary line northwest to its intersection with a straight line extension leading to a point east of Sunset Point Park; thence follow the straight line extension north to its intersection with the shoreline of Lake Pontchartrain; thence follow the shoreline of Lake Pontchartrain southeast to its intersection with Little Bayou Castine; thence follow Little Bayou Castine north to its intersection with Lakeshore Drive; thence follow Lakeshore Drive northwest to its intersection with Gerard Street; thence follow Gerard Street northeast to its intersection with East Florida Street, also the point of beginning.

Precinct M10

Commence at the intersection of Austerlitz Street and Soult Street, also the point of beginning; thence follow Soult Street northeast to its intersection with Sycamore Place, thence follow Sycamore Place east and northeast to its intersection with Culver Ct., thence follow Culver Ct south to its intersection with the St Tammany Access Road, thence follow the St. Tammany Access Road east, north and east to its intersection with an electric power line; thence follow the electric power line south and east to its intersection with a pipeline, thence follow the pipeline southwest to its intersection with Bayou Castine, thence follow Bayou Castine southwest to its intersection with a drainage canal, thence follow the drainage canal north and northwest to its intersection with Austerlitz St, thence follow Austerlitz St to its intersection with Soult St, also the point of beginning.

Precinct M11

Commence at the intersection of West Causeway Approach Hwy. and Dorado Drive, also the point of the beginning; thence west on Dorado Drive to its end; thence following a transmission line south, east and south again after crossing Tupelo Trace until it parallels Cardinal Lane heading in a south-easterly direction until it reaches the end of Live Oak Blvd; thence in a north-easterly direction along West Hickory Street to West Causeway Approach; thence northwest to its intersection with Dorado Drive , also the point of beginning.

Precinct M12

Commence at the intersection of West Hickory Street and West Causeway Approach also the point of beginning, thence follow West Causeway Approach southeast to its intersection with Bayou Chinchuba, thence follow the meanderings of the Bayou Chinchuba in a southwest direction to its intersection with an unnamed canal that runs parallel with the Lake Pontchartrain, Shoreline; thence follow the canal in a westerly direction to its intersection with Sawmill Canal, thence follow the meanderings of the Sawmill Canal north to its intersection with an unnamed branch, thence follow the meanderings of the unnamed branch in a northerly direction to its intersection with an electric power line, thence follow the electric power line in a general southeast direction to its intersection with West Hickory Street, thence West Hickory Street northeast to its intersection with West Causeway Approach also the point of beginning.

Precinct S18

Commence at the intersection of Bayou Bonfouca and Bayou Lasseigne, also the point of beginning; thence follow Bayou Lasseigne southeast to its intersection with the west tracks of the Illinois Central Gulf Railroad; thence follow the west tracks of the Illinois Central Gulf Railroad southwest and southeast to its intersection with the Illinois Central Railroad; thence follow the Illinois Central Railroad continuing southwest to its intersection with Schneider Canal; thence follow Schneider Canal southeast to its intersection with Pontchartrain Drive (Highway 11); thence follow Pontchartrain Drive (Highway 11) southwest to its intersection with the St. Tammany Parish/Orleans Parish boundary line in Lake Pontchartrain; thence follow the St. Tammany Parish/Orleans Parish boundary line west and northwest to its intersection with a straight line extension from the point where Bayou Bonfouca flows into Lake Pontchartrain; thence follow the straight line extension north to its intersection with Bayou Bonfouca; thence follow Bayou Bonfouca northeast, south, southeast, north, east, southeast, east, northwest, northeast, east, northeast, east, and northeast to its intersection with Bayou Lasseigne, also the point of beginning.

Precinct S21

Commence at the intersection of Highway 190 East and Brookter Road, also the point of beginning; thence follow Brookter Road south and southeast to its intersection with Kingspoint Road; thence follow Kingspoint Road southwest to its intersection with the W-14 Canal; thence follow the W-14 Canal continuing northwest, then southwest, west, northwest, north, northwest, north, and northeast to its intersection with Fremaux Avenue; thence follow Fremaux Avenue east becoming Highway 190 East; thence follow Highway 190 East continuing east, then southeast to its intersection with Brookter Road, also the point of beginning.

Precinct S22

Commence at the intersection of Landmark Drive and Oak Harbor Blvd., also the point of beginning; thence follow Oak Harbor Blvd. north, east, northeast, west, and northwest to its intersection with Hwy. 11; thence follow Hwy. 11 northeast to its intersection with Schneider Canal; thence follow Schneider Canal east, southeast, east, and southeast to its intersection with West Howze Beach Road; thence follow West Howze Beach Road northeast to its intersection with Hwy. 433 (Old Spanish Trail); thence follow Hwy. 433 (Old Spanish Trail) northwest to its intersection with East Terrance Avenue; thence follow East Terrance Avenue to Terrance Avenue northeast and north to its intersection with Ash Street; thence follow Ash Street west to its intersection with 10th Street; thence follow 10th Street north to its intersection with Daney Street; thence follow Daney Street east to its intersection with the W-14 Canal; thence follow the meanderings of the W-14 Canal southeast, east, and northeast to its intersection with I-10; thence follow I-10 southwest to its intersection with the Oak Harbor Blvd. bridge; thence follow Oak Harbor Blvd. northwest to the intersection of Landmark Drive; also the point of beginning.

Precinct 201

Commence at the intersection of the St. Tammany Parish/Washington Parish boundary line and the Tchefuncte River, which is also the St. Tammany Parish/Tangipahoa Parish boundary line, also the point of beginning; thence follow the Tchefuncte River south, southeast, south, southeast, south, southwest, southeast, and south to its intersection with Hwy. 40 (Uneedus Road); thence follow Hwy. 40 (Uneedus Road) southeast and south to its intersection with Anthony Road; thence follow Anthony Road north to its intersection with Lee Settlement Road; thence follow Lee Settlement Road east to its intersection with Hay Hollow Road; thence follow Hay Hollow Road northwest, north, east, north, east, north, and northeast to its intersection with Hwy. 25; thence follow Hwy. 25 southeast to its intersection with Josephs Road; thence follow Josephs Road east to its intersection with the Bogue Falaya River; thence follow the Bogue Falaya River southeast, south, and southwest to its intersection with Hwy. 40 (Bush-Folsom Road); thence follow Hwy. 40 (Bush-Folsom Road) east to its intersection with Hwy. 1080 (aka Factory Rd.); thence follow Hwy. 1080 (aka Factory Rd.) north, east and north to its intersection with Hwy. 437; thence follow Hwy. 437 north to its intersection with the St. Tammany Parish/Washington Parish boundary line; thence follow said line northwest to its intersection with the St. Tammany Parish/Tangipahoa Parish boundary line and the Tchefuncte River, also the point of beginning.

Precinct 202

Commence at the intersection of Highway 40 (Uneedus Road) and the Tchefuncte River, which is also the St. Tammany Parish/Tangipahoa Parish boundary line, also the point of beginning; thence follow the Tchefuncte River south, southwest, east, south, southeast, southwest, east, south, southwest, and southeast to its intersection with Highway 1077 and Highway 1078 (Bennett Bridge Road); thence follow Highway 1077 and Highway 1078 (Bennett Bridge Road) northeast, east, and southeast to its intersection with Highway 1077 (Savannah Road); thence follow Highway 1077 (Savannah Road) northeast to its intersection with Highway 1077 (Willie Road); thence follow Highway 1077 (Willie Road) southeast, east, southeast, and east to its intersection with Highway 25; thence follow Highway 25 southeast to its intersection with Million Dollar Road; thence follow Million Dollar Road east to its intersection with the Bogue Falaya River; thence follow the Bogue Falaya River northeast, north, northwest, north, northeast, and north to its intersection with Morgan Branch; thence follow Morgan Branch west, southwest, northwest, west, southwest,

northwest, and north to its intersection with Highway 40 (Unneedus Road); thence follow Highway 40 (Unneedus Road) southwest, west, and north to its intersection with the Tchefuncte River, which is also the St. Tammany Parish/Tangipahoa Parish boundary line, also the point of beginning.

Precinct 204

Commence at the intersection of Highway 1080 (North Factory Road) and Highway 437 (Middle Road), also the point of beginning; thence follow Highway 437 (Middle Road) southwest, southeast, south, southwest, south, and southeast to its intersection with Bill's Creek; thence follow the meanderings of Bill's Creek southwest, west, southwest, south, southwest, south, southwest, and southeast to its intersection with Simalusa Creek; thence follow the meanderings of Simalusa Creek south and southwest to its intersection the Bogue Falaya River; thence follow the meanderings of the Bogue Falaya River northwest, north, northwest, north, and northwest to its intersection with Highway 40; thence follow Highway 40 east to its intersection with Highway 1080 (North Factory Road); thence follow Highway 1080 (North Factory Road) north, northeast, east, north, and northeast to its intersection with Highway 437 (Middle Road), also the point of beginning.

Precinct 401

Commence at the intersection of Hwy. 22 and the Tchefuncte River, also the point of beginning; thence follow the meanderings of the Tchefuncte River south, southwest, and south to its intersection with an unnamed canal which runs parallel with the shoreline of Lake Pontchartrain; thence follow the unnamed canal southeast, east, and southeast to its intersection with Sawmill Canal; thence follow Sawmill Canal northeast, east and northeast to its intersection with an unnamed creek; thence follow the unnamed creek northwest, north and northwest to its intersection with an electric power line that runs to the northwest and southeast; thence follow the electric power line southeast to its intersection with an electric power line that runs to the north; thence follow the north bound electric power line north approximately 570', thence continue northwest along said power line approximately 890' to a point approximately 230' east of Woodridge Boulevard, thence follow the power line as it runs parallel to Woodridge Boulevard approximately 4,000' to its intersection with Hwy. 22; thence follow Hwy. 22 west, southwest and west to its intersection with the Tchefuncte River, also the point of beginning

Precinct 409

Commence at the intersection of Highway 1088 and I-12, also the point of beginning; thence follow I-12 southeast to its intersection with a pipeline corridor running in a southwest direction ; thence follow the pipeline south to its intersection with Bayou Castine; thence following Bayou Castine southwest to its intersection with the Lake Pontchartrain Shoreline; thence south across Lake Pontchartrain until it intersects where the border of St Tammany Parish and Orleans Parish meet; thence east and northeast until it meets a line going north to the intersection of Cane Bayou and the Lake Pontchartrain Shoreline; thence following Cane Bayou northeast until it intersects with HWY 190; then following HWY 190 southeast to its intersection with North Pontchartrain Drive; thence follow North Pontchartrain Drive north; northeast, east, and southeast to its intersection with Fish Hatchery Road; thence follow Fish Hatchery Road northeast, northwest, north, northeast, and north to its intersection with Beaver Ball Road; thence follow Beaver Ball Road northeast, north, northwest, north, and northwest to its intersection with Hwy. 1088; thence follow Hwy. 1088 southwest, west, and southwest to its intersection with I-12, also the point of beginning.

Precinct 412 – (Edited on 10/29/19)

Commence at the intersection of Hwy 1088 and I-12, also the point of beginning; thence follow Hwy. 1088 southwest to its intersection with Trinity Dr; thence follow Trinity Dr south to its intersection with Olvey Dr; thence follow Olvey Dr northeast and south to its intersection with Sycamore Place; thence follow Sycamore Place east, southeast and southwest to its intersection with Culver Ct; thence follow Culver Ct to intersection with the St Tammany Access Road, thence follow the St. Tammany Access Road east, north and east to its intersection with an electric power line; thence follow the electric power line south and east to its intersection with a pipeline; then follow the pipeline northeast to its intersection with I-12; thence follow I-12 northwest to its intersection with Hwy. 1088, also the point of beginning.

Precinct 421

Commence at the intersection of Hwy. 22 and Heavens Drive, also the point of beginning, thence follow Heavens Drive south and southeast to its intersection with Dorado Dr; thence follow Dorado Dr west to its intersection with retention pond service road; thence follow service road south to its intersection with an electric power line; thence follow the electric power line west and southwest; thence continue northwest along said power line approximately 840' to its intersection with an electric power line that runs to the north; thence follow the north bound electric power line north approximately 570', thence continue northwest along said power line approximately 890' to a point approximately 230' east of Woodridge Boulevard, thence follow the power line as it runs parallel to Woodridge Boulevard approximately 4,000' to its intersection with Hwy. 22; thence follow Hwy. 22 southeast to its intersection with Heavens Drive, also the point of beginning.

Precinct 703

Commence at the intersection of Highway 190 and Bayou Lacombe, also the point of beginning; thence follow Bayou Lacombe southeast, east, southeast, southwest, southeast, southwest, south, and southeast to its intersection where Bayou Lacombe flows into Lake Pontchartrain; thence follow a straight line extension south to its intersection with the St. Tammany Parish/Orleans Parish boundary line in Lake Pontchartrain; thence follow the St. Tammany Parish/Orleans Parish boundary line southeast, east, and northeast to its intersection with a straight line extension leading to Cane Bayou; thence follow the straight line extension north to its intersection with Cane Bayou; thence follow Cane Bayou continuing north, then northeast to its intersection with Highway 190; thence follow Highway 190 southeast and northeast to its intersection with Bayou Lacombe, also the point of beginning.

Precinct 705

Commence at the intersection of Transmitter Road and the Tammany Trace, also the point of beginning; thence follow the Tammany Trace east to its intersection with Park Avenue; thence follow Park Avenue south and southwest to its intersection with Bayou Paquet; thence follow Bayou Paquet southeast and south to its intersection with Bayou Paquet Road; thence follow Bayou Paquet Road southeast to its intersection with Thompson Road; thence follow Thompson Road southwest and southeast to its intersection with Bayou Liberty; thence follow Bayou Liberty southwest, west, southwest, and southeast to its intersection with Bayou Bonfouca; thence follow Bayou Bonfouca southwest to its intersection with where Bayou Bonfouca flows into Lake

Pontchartrain; thence follow a straight line extension south to its intersection with the St. Tammany Parish/Orleans Parish boundary line in Lake Pontchartrain; thence follow the St. Tammany Parish/Orleans Parish boundary line west and southwest to its intersection with a straight line extension leading to Bayou Lacombe; thence follow the straight line extension north to its intersection where Bayou Lacombe meets the shoreline of Lake Pontchartrain; thence follow the shoreline of Lake Pontchartrain east and southeast to its intersection with a pipeline leading into Lake Pontchartrain; thence follow the pipeline northeast to its intersection with Bayou Paquet Road; thence follow Bayou Paquet Road east and southeast to its intersection with Transmitter Road; thence follow Transmitter Road north to its intersection with the Tammany Trace, also the point of beginning.

Precinct 909

Commence at the intersection of the St. Tammany Parish/Orleans Parish boundary line in Lake Pontchartrain and I-10; thence follow I-10 northeast to its intersection with the W-14 Canal southeast to its intersection with Kingspoint Boulevard; thence follow Kingspoint Boulevard southwest to its intersection with the levee which encircles New Kingspoint subdivision; thence follow the levee southwest, south, and east to its intersection with the W-14 canal via the pumping station; thence follow the W-14 canal southeast and southwest to its intersection with an unnamed waterway which leads into Big Branch Marsh National Wildlife Refuge; thence follow the unnamed waterway southeast and south through the Big Branch Marsh to its intersection with Salt Bayou; thence follow the meanderings of Salt Bayou east, northeast, east, southeast, and east to its intersection with the Lake Pontchartrain Shoreline, thence into Lake Pontchartrain until its intersection with the St. Tammany Parish/Orleans Parish boundary line; thence follow St. Tammany Parish/Orleans Parish boundary line northwest, west, southwest, west, northwest, and southwest into Lake Pontchartrain with its intersection with I-10, also the point of beginning.

Precinct 910

Commence at the intersection of Clipper Drive and Eden Isles Drive., also the point of beginning; thence follow Eden Isles Drive southeast to its intersection with Marina Drive; thence follow Marina Drive to its intersection with Landmark Drive; thence follow Landmark Drive to its intersection with Oak Harbor Blvd.; thence follow Oak Harbor Blvd. to its intersection with I-10; thence follow I-10 southwest to its intersection with the shoreline of Lake Pontchartrain; thence follow the shoreline of Lake Pontchartrain northwest to its intersection with the mouth of Oak Harbor Pass; thence follow Oak Harbor Pass northwest, northeast, and northwest to its intersection with Middle Canal; thence follow Middle Canal northwest to its intersection with Blackfin Canal; thence follow Blackfin Canal northeast to its intersection with Eden Isles Canal S, thence follow Eden Isles Canal S northwest to its intersection with the bridge on Clipper Dr; thence follow Clipper Dr northeast to its intersection with Eden Isles drive., also the point of beginning.

Precinct 911

Commence at the intersection of Highway 11 and the St. Tammany Parish/Orleans Parish boundary line in Lake Pontchartrain, also the point of beginning; thence follow the St. Tammany Parish/Orleans Parish boundary line east and southeast to its intersection with I-10; thence follow I-10 northeast to its intersection with the shoreline of Lake Pontchartrain; thence follow the shoreline of Lake Pontchartrain northwest to its intersection with the mouth of

Grand Lagoon; thence follow Grand Lagoon northeast to its intersection with the Diversion Canal; thence follow the Diversion Canal northwest, northeast, and northwest to its intersection with the bridge on Moonraker Drive; thence follow Moonraker Drive northeast to its intersection with Eden Isles Boulevard; thence follow Eden Isles Boulevard northwest to its intersection with Highway 11; thence follow Highway 11 southwest to its intersection with the St. Tammany Parish/Orleans Parish boundary line in Lake Pontchartrain, also the point of beginning.

Precinct 918

Commence at the intersection of Highway 190 Business (Shortcut Highway) and Doubloon Branch; thence follow the meanderings of Doubloon Branch south, southeast, southwest, west, northwest, south, southeast, west, and southwest to its intersection with the W-14 canal; thence follow the W-14 canal southeast and southwest to its intersection with an unnamed waterway which leads into Big Branch Marsh National Wildlife Refuge; thence follow the unnamed waterway southeast and south through the Big Branch Marsh to its intersection with Salt Bayou; thence follow the meanderings of Salt Bayou east, northeast, east, southeast, and east to its intersection with the West Pearl River; thence follow the meanderings of the West Pearl River southeast, southwest, east, southwest, and south to its intersection with the St. Tammany Parish/Orleans Parish boundary line in the Rigolets; thence follow the St. Tammany Parish/Orleans Parish boundary line east and southeast to its intersection with the St. Tammany Parish/St. Bernard Parish boundary line; thence follow the St. Tammany Parish/St. Bernard Parish boundary line continuing southeast, then east and northeast through Lake Borgne to its intersection with the Pearl River, which is also the St. Tammany Parish boundary line at the Louisiana/Mississippi border; thence follow the meanderings of the Pearl River northwest, west, southwest, west, northwest, and north to its intersection with Highway 90; thence follow Highway 90 west and southwest to its intersection Highway 190 Business (Shortcut Highway); thence follow Highway 190 Business (Shortcut Highway) west and northwest to its intersection with Doubloon Branch, also the point of beginning.

Precinct 922

Commence at the intersection of I-10 and the No. 6 Canal; thence follow the No. 6 Canal southeast, northeast and southeast to its intersection with Salt Bayou south and southwest to the St. Tammany Parish/Orleans Parish boundary line to an extension of the W-14 Canal north, northeast and northwest to its intersection with the levee that encircles the new Kingsport Subdivision; thence follow the levee south, west, north and northeast to its intersection with Kingsport Blvd; thence follow Kingsport Blvd. north and northeast to its intersection with the W-14 Canal as it follows northeast to its intersection with I-10, thence follow I-10 southwest to its intersection with the No. 6 Canal, also the point of beginning.