

ST. TAMMANY PARISH COUNCIL

ORDINANCE

ORDINANCE CALENDAR NO: 5637

ORDINANCE COUNCIL SERIES NO: _____

COUNCIL SPONSOR: MR. SHARP

PROVIDED BY: COUNCIL OFFICE

INTRODUCED BY: _____

SECONDED BY: _____

ON THE 7 DAY OF JULY , 2016

ORDINANCE ESTABLISHING A NO PARKING ON PAVEMENT
ZONE ON PORTION OF MELISSA LANE (WARD 3, DISTRICT 2)

WHEREAS, St.. Tammany Parish Government is charged with protecting the safety and general welfare of citizens of the Parish.

THE PARISH OF ST. TAMMANY HEREBY ORDAINS: SECTION I: A "NO PARKING" zone is hereby established on a portion of Melissa Lane (3-J-1); as outlined in attached Engineering recommendations.

SECTION II: The Parish Department of Public Works is directed to post the appropriate signs at these locations, in accordance with the attached Engineering data.

REPEAL: All ordinances or parts of Ordinances in conflict herewith are hereby repealed.

SEVERABILITY: If any provision of this Ordinance shall be held to be invalid, such invalidity shall not affect other provisions herein which can be given effect without the invalid provision and to this end the provisions of this Ordinance are hereby declared to be severable.

EFFECTIVE DATE: This Ordinance shall become effective fifteen (15) days after adoption.

MOVED FOR ADOPTION BY: _____ SECONDED BY: _____

WHEREUPON THIS ORDINANCE WAS SUBMITTED TO A VOTE AND RESULTED IN THE FOLLOWING:

YEAS: _____

NAYS: _____

ABSTAIN: _____

ABSENT: _____

THIS ORDINANCE WAS DECLARED DULY ADOPTED AT A REGULAR MEETING OF THE PARISH COUNCIL ON THE 4 DAY OF AUGUST , 2016 ; AND BECOMES ORDINANCE COUNCIL SERIES NO _____.

MARTY DEAN, COUNCIL CHAIRMAN

ATTEST:

THERESA L. FORD, COUNCIL CLERK

PATRICIA P. BRISTER, PARISH PRESIDENT

Published Introduction: JUNE 30 , 2016

Published Adoption: _____, 2016

Delivered to Parish President: _____, 2016 at _____

Returned to Council Clerk: _____, 2016 at _____



ST. TAMMANY PARISH
PATRICIA P. BRISTER
PARISH PRESIDENT



Date: May 20, 2016

To: Joey Lobrano
Right Of Way Coordinator
Department Of Public Works

From: Jay Watson, P.E.
Development Engineer

Re: Project No. 16-086
District 2
Melissa Ln. 3-J-1
6-NO PARKING ON PAVEMENT signs

P.P. Jay B. Watson, P.E.

The Department of Planning & Development recommends the installation of Signage to be installed in District 2.

1. Install NO PARKING ON PAVEMENT signs on Melissa Ln. 30' from mailbox 19449 as indicated on map.
2. Install NO PARKING ON PAVEMENT signs on Melissa Ln. 70' from mailbox 19452 as indicated on map.
3. Install NO PARKING ON PAVEMENT signs on Melissa Ln. 165' from mailbox 19456 as indicated on map.

cc. Charles E. Williams, P.E.
Michael Spiehler
Councilman F. Dennis Sharp

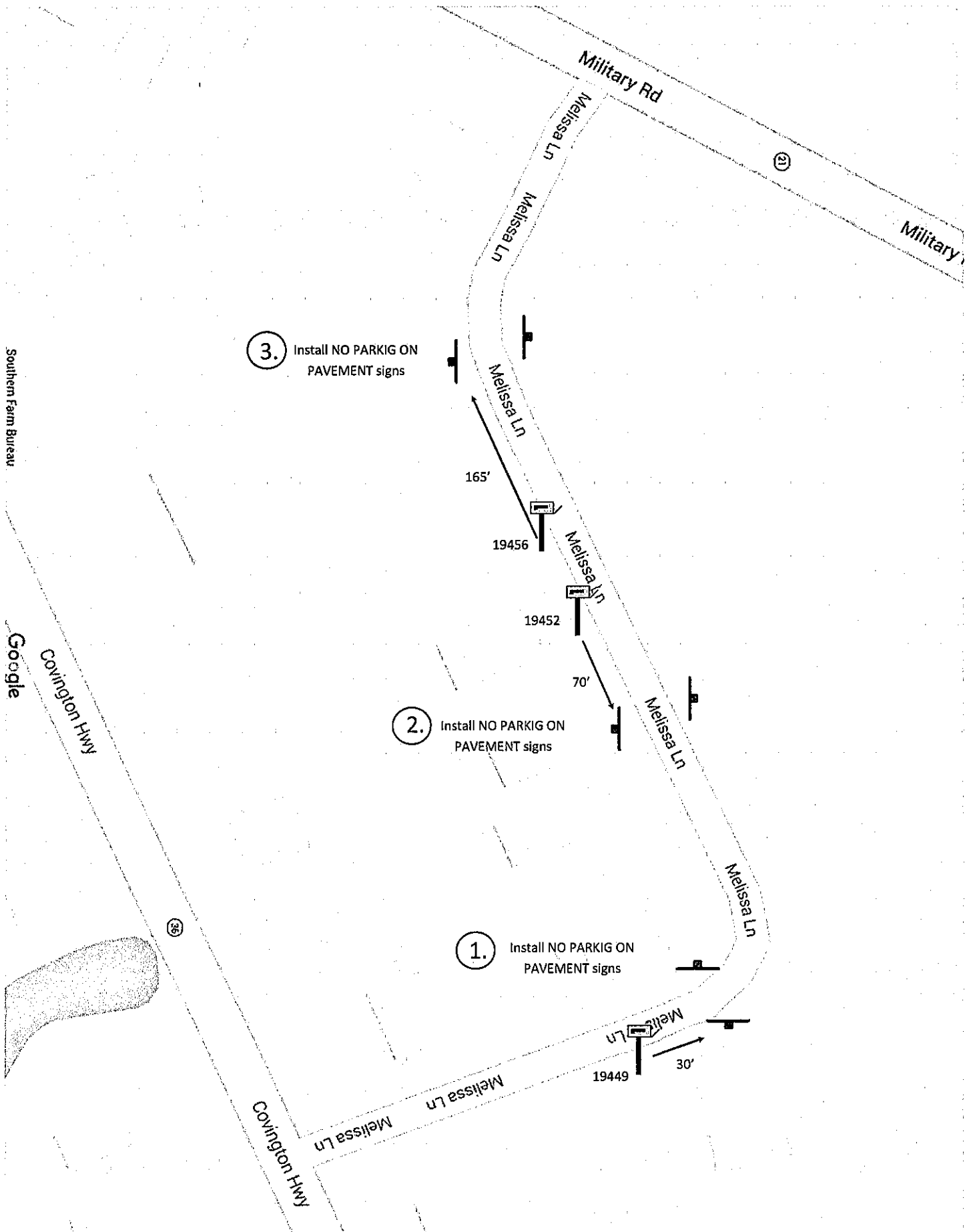
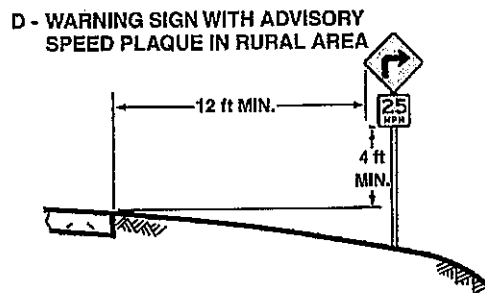
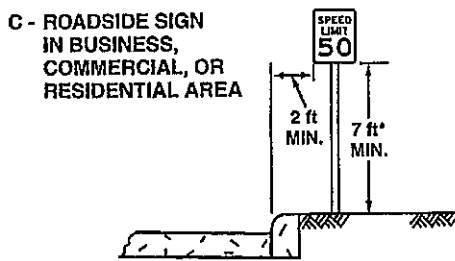
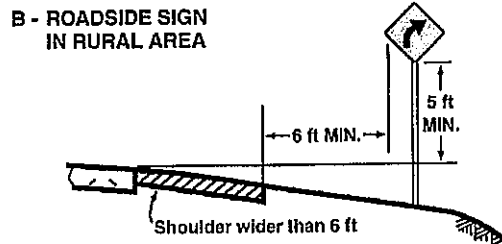
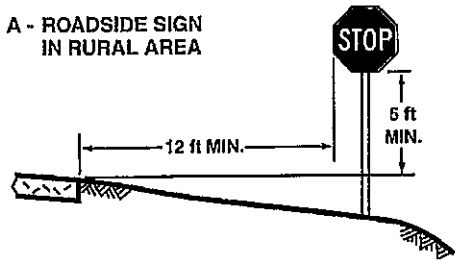
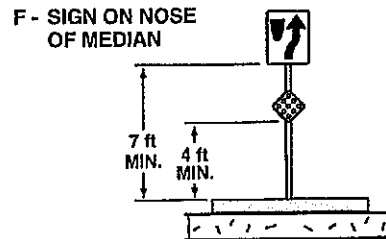
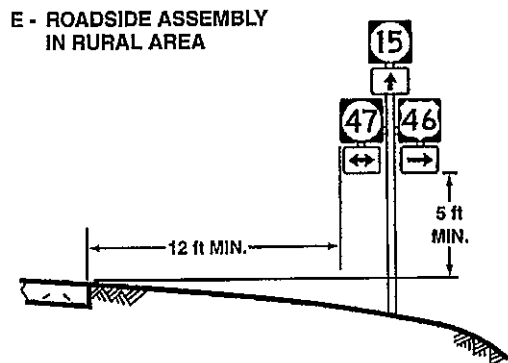


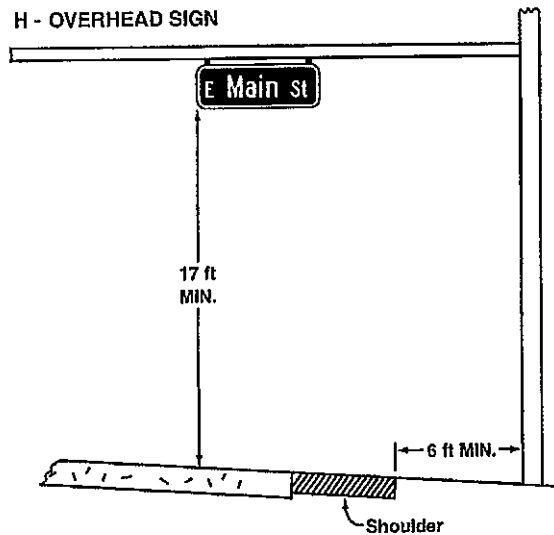
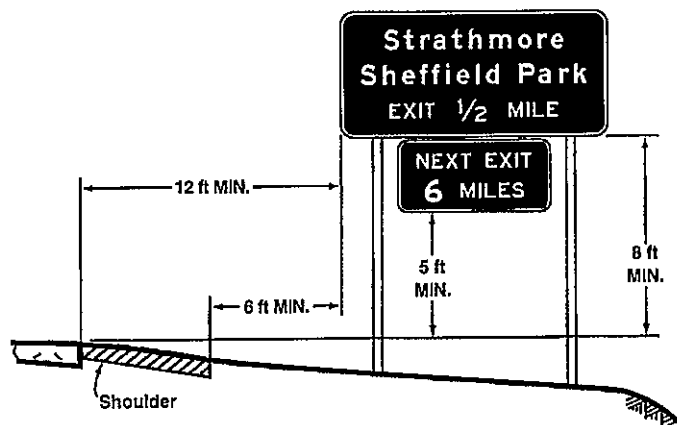
Figure 2A-2. Examples of Heights and Lateral Locations of Sign Installations



*Where parking or pedestrian movements are likely to occur

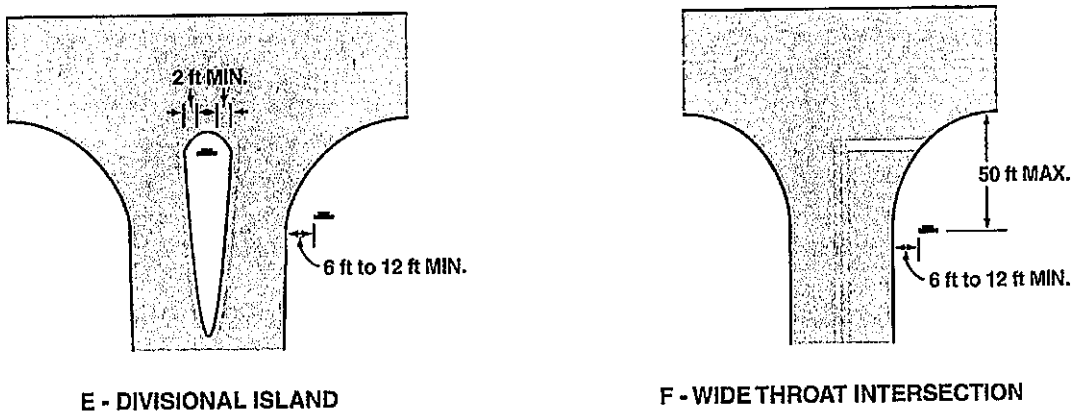
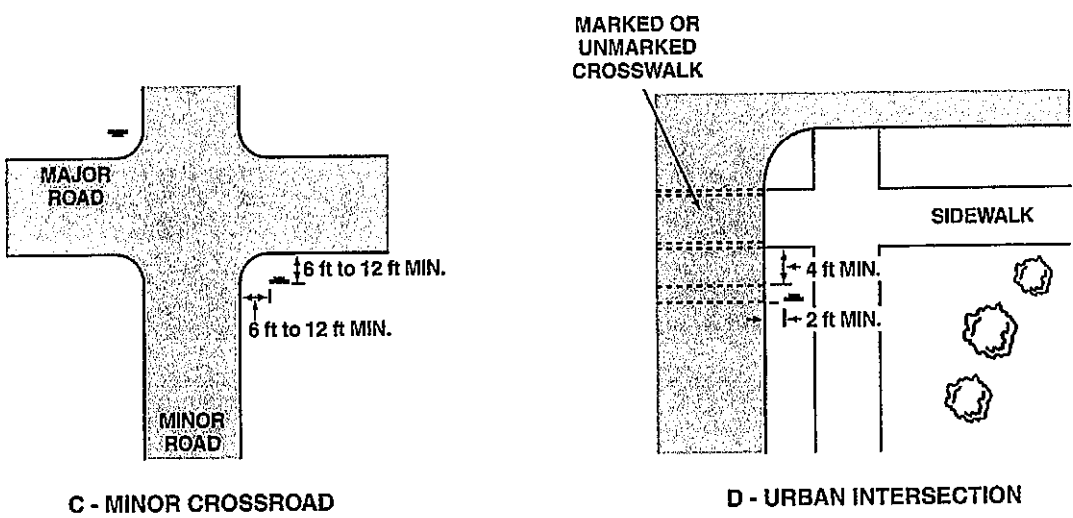
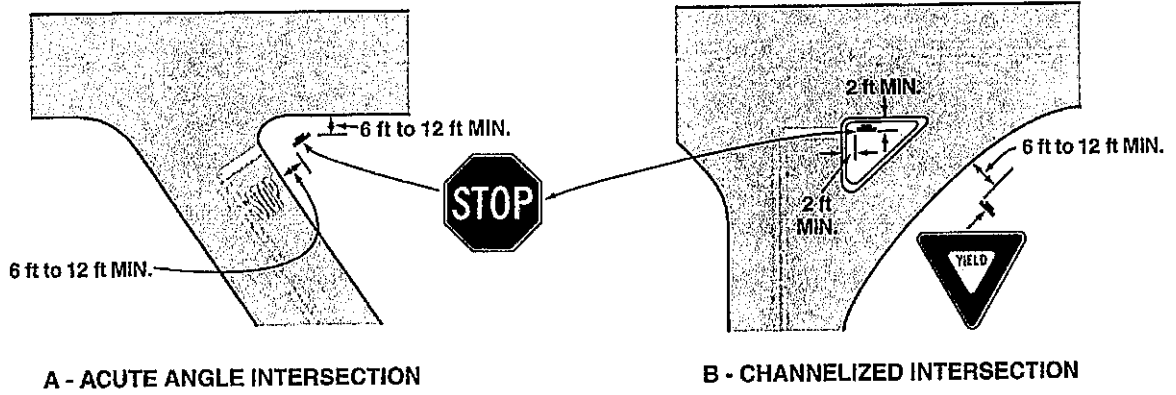


G - FREEWAY OR EXPRESSWAY SIGN WITH SECONDARY SIGN



Note:
See Section 2A.19 for reduced lateral offset distances that may be used in areas where lateral offsets are limited, and in business, commercial, or residential areas where sidewalk width is limited or where existing poles are close to the curb.

Figure 2A-3. Examples of Locations for Some Typical Signs at Intersections



Note: Lateral offset is a minimum of 6 feet measured from the edge of the shoulder, or 12 feet measured from the edge of the traveled way. See Section 2A.19 for lower minimums that may be used in urban areas, or where lateral offset space is limited.