

ST. TAMMANY PARISH COUNCIL

ORDINANCE

ORDINANCE CALENDAR NO: 5802 ORDINANCE COUNCIL SERIES NO: _____

COUNCIL SPONSOR: MR. CANULETTE PROVIDED BY: COUNCIL OFFICE

INTRODUCED BY: MR. THOMPSON SECONDED BY: MR. DEAN

ON THE 4 DAY OF MAY , 2017

ORDINANCE ESTABLISHING A NO PARKING ZONE ON PORTIONS OF CLEARWOOD DR. (8-I-40) AND E. FOREST DR. (8-I-39). (WARD 8, DISTRICT 8)

WHEREAS, St. Tammany Parish Government is charged with protecting the safety and welfare of citizens of the Parish.

THE PARISH OF ST. TAMMANY HEREBY ORDAINS: that

SECTION I: A "No Parking" zone is hereby established on a portion of Clearwood Dr (8-I-40) and E. Forest Dr, (8-I-39) as per the attached from the St. Tammany Parish Department of Engineering.

SECTION II: The Parish Department of Public Works is directed to post the appropriate signs at these locations.

REPEAL: All ordinances or parts of Ordinances in conflict herewith are hereby repealed.

SEVERABILITY: If any provision of this Ordinance shall be held to be invalid, such invalidity shall not affect other provisions herein which can be given effect without the invalid provision and to this end the provisions of this Ordinance are hereby declared to be severable.

EFFECTIVE DATE: This Ordinance shall become effective fifteen (15) days after adoption.

MOVED FOR ADOPTION BY: _____ SECONDED BY: _____

WHEREUPON THIS ORDINANCE WAS SUBMITTED TO A VOTE AND RESULTED IN THE FOLLOWING:

YEAS: _____

NAYS: _____

ABSTAIN: _____

ABSENT: _____

THIS ORDINANCE WAS DECLARED DULY ADOPTED AT A REGULAR MEETING OF THE PARISH COUNCIL ON THE 1 DAY OF JUNE , 2017 ; AND BECOMES ORDINANCE COUNCIL SERIES NO _____.

STEVE STEFANCIK, COUNCIL CHAIRMAN

ATTEST:

THERESA L. FORD, COUNCIL CLERK

PATRICIA P. BRISTER, PARISH PRESIDENT

Published Introduction: APRIL 26 , 2017

Published Adoption: _____, 2017

Delivered to Parish President: _____, 2017 at _____

Returned to Council Clerk: _____, 2017 at _____



ST. TAMMANY PARISH

PATRICIA P. BRISTER
PARISH PRESIDENT

Date: April 17, 2017

To: Joey Lobrano
Right Of Way Coordinator
Department Of Public Works

From: Jay Watson, P.E.
Development Engineer

Re: District 8
Project 17-020
Clearwood Dr. 8-I-40
E. Forest Dr. 8-I-39
17-NO PARKING SIGNS
19-TIME PLAQUES (7:00-9:00 AM, 2:30-4:30 PM)

The Department of Planning and Development recommends the installation of Signage to be installed in District 8.

1. Install 2 NO PARKING signs and TIME PLAQUES on each side of Clearwood Dr. 20' from the Clearwood Dr. and Eddins Pl. intersection. Install each sign so that it faces oncoming traffic as indicated on map.
2. Install 2 NO PARKING signs and TIME PLAQUES on each side of Clearwood Dr. between mailboxes 214 and 212 on the property lines. Install each sign so that it faces oncoming traffic as indicated on map.
3. Install 2 NO PARKING signs and TIME PLAQUES on each side of Clearwood Dr. between mailbox 208 and the northern most driveway of Clearwood Jr. High. Install each sign so that it faces oncoming traffic as indicated on map.
4. Install NO PARKING sign and a TIME PLAQUE on Clearwood Dr. just south of the northern most driveway of Clearwood Jr High as indicated on map.
5. Install NO PARKING sign and a TIME PLAQUE on Clearwood Dr. 12' from mailbox 205 as indicated on map.
6. Install NO PARKING sign and a TIME PLAQUE on Clearwood Dr. just north of the middle driveway of Clearwood Jr High as indicated on map.
7. Install NO PARKING sign and a TIME PLAQUE on Clearwood Dr. just south of the middle driveway of Clearwood Jr High as indicated on map.
8. Install NO PARKING sign and a TIME PLAQUE on Clearwood Dr. 20' from the Clearwood Dr. and E. Forest Dr. intersection, as indicated on map.

9. Install NO PARKING sign and a TIME PLAQUE on E. Forest Dr. across from existing No Parking sign as indicated on map.
10. Install NO PARKING sign and a TIME PLAQUE on E. Forest Dr. 20' east of the E. Forest Dr. and Timbers Dr. intersection, as indicated on map.
11. Install NO PARKING sign and a TIME PLAQUE on E. Forest Dr. directly across from the E. Forest Dr. and Timbers Dr. intersection, as indicated on map.
12. Install NO PARKING sign and a TIME PLAQUE on E. Forest Dr. 40' west of the E. Forest Dr. and Timbers Dr. intersection, as indicated on map.
13. Install 2 NO PARKING and TIME PLAQUES signs on E. Forest Dr. 20' east of the E. Forest Dr. and Whisperwood Blvd. intersection, install each sign so that it faces oncoming traffic as indicated on map.
14. Replace 2 TIME PLAQUES to the existing No Parking signs located on E. Forest Dr. near the Clearwood Dr. intersection.

cc. Councilman Chris Canulette
Theodore C. Reynolds
Michael Spiehler

yers Dr

Firwood Dr

Eddins Pl



13. Install NO PARKING signs And Time Plaques

12. Install NO PARKING sign And Time Plaque

5. Install NO PARKING sign And Time Plaque

8. Install NO PARKING sign And Time Plaque

9. Install NO PARKING sign And Time Plaque

10. Install NO PARKING sign And Time Plaque

11. Install NO PARKING sign And Time Plaque

14. Existing NO PARKING signs, Change Time Plaques.

1. Install NO PARKING signs And Time Plaques

2. Install NO PARKING signs And Time Plaques

3. Install NO PARKING signs And Time Plaques

4. Install NO PARKING sign And Time Plaque

6. Install NO PARKING sign And Time Plaque

7. Install NO PARKING sign And Time Plaque

Clearwood Junior High School

Mikes True Value Hardware

Clearwood Dr

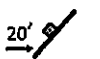
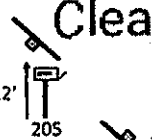
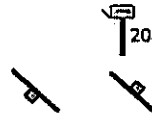
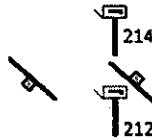
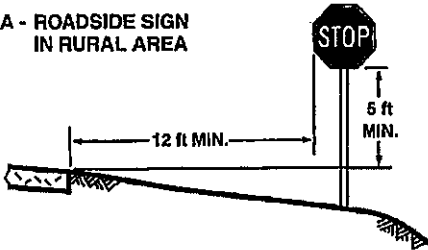
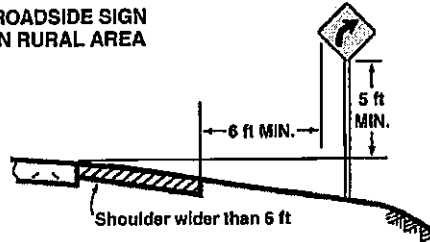


Figure 2A-2. Examples of Heights and Lateral Locations of Sign Installations

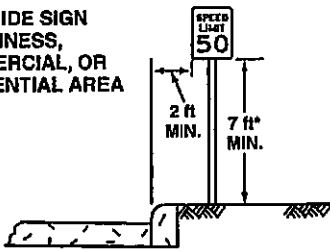
A - ROADSIDE SIGN IN RURAL AREA



B - ROADSIDE SIGN IN RURAL AREA

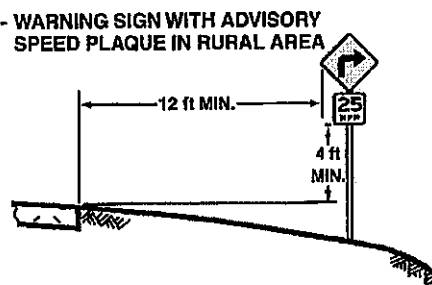


C - ROADSIDE SIGN IN BUSINESS, COMMERCIAL, OR RESIDENTIAL AREA

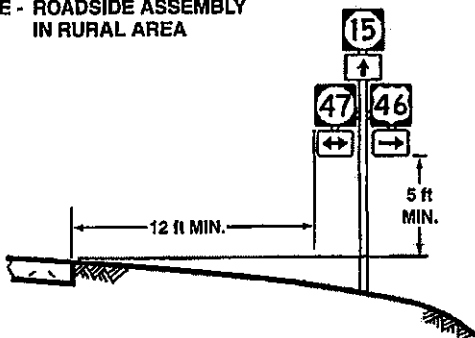


*Where parking or pedestrian movements are likely to occur

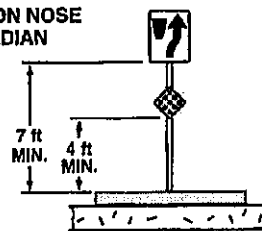
D - WARNING SIGN WITH ADVISORY SPEED PLAQUE IN RURAL AREA



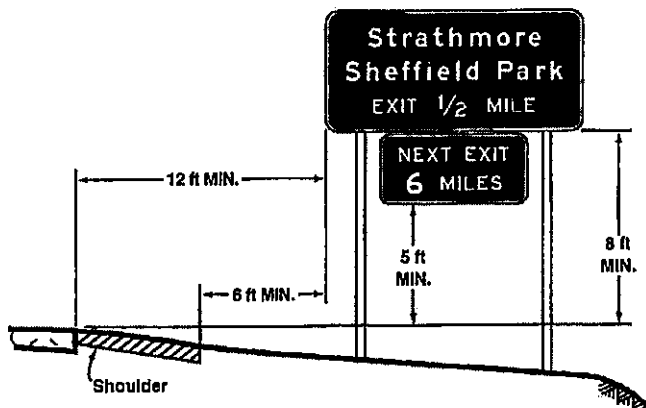
E - ROADSIDE ASSEMBLY IN RURAL AREA



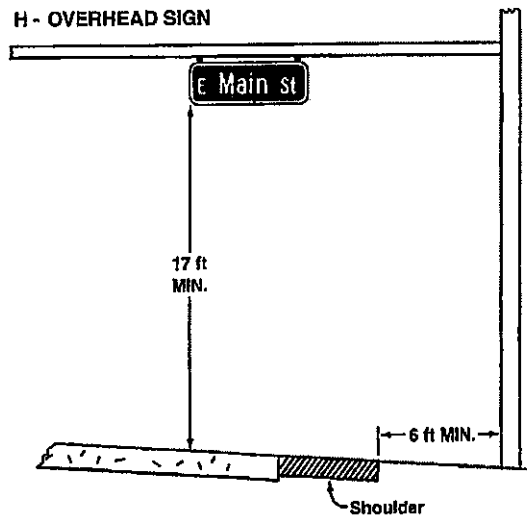
F - SIGN ON NOSE OF MEDIAN



G - FREEWAY OR EXPRESSWAY SIGN WITH SECONDARY SIGN

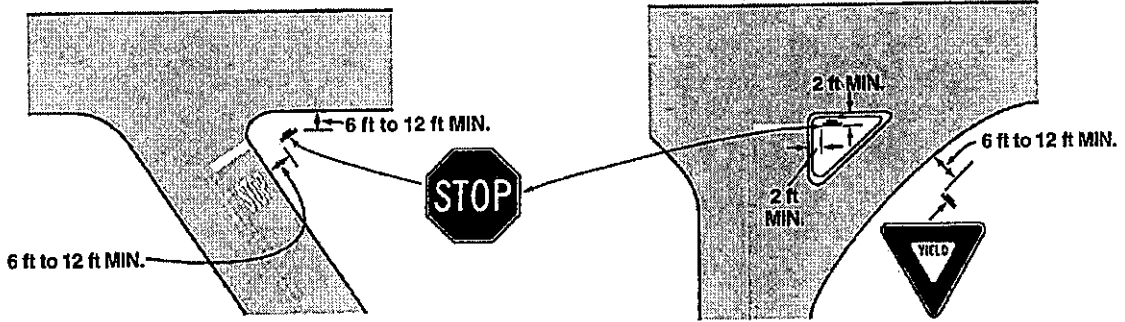


H - OVERHEAD SIGN



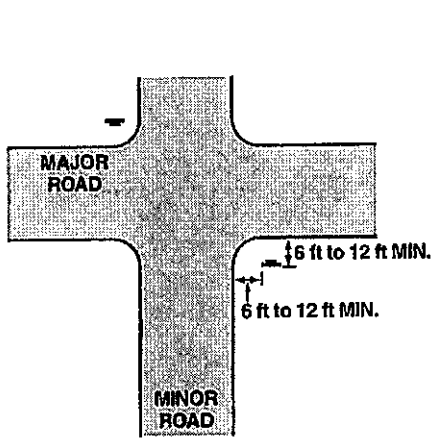
Note: See Section 2A.19 for reduced lateral offset distances that may be used in areas where lateral offsets are limited, and in business, commercial, or residential areas where sidewalk width is limited or where existing poles are close to the curb.

Figure 2A-3. Examples of Locations for Some Typical Signs at Intersections

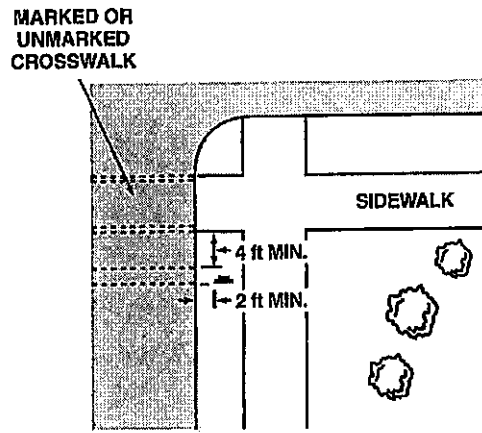


A - ACUTE ANGLE INTERSECTION

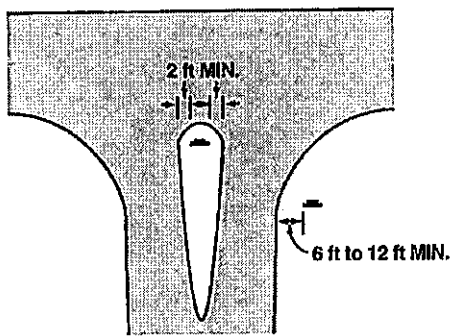
B - CHANNELIZED INTERSECTION



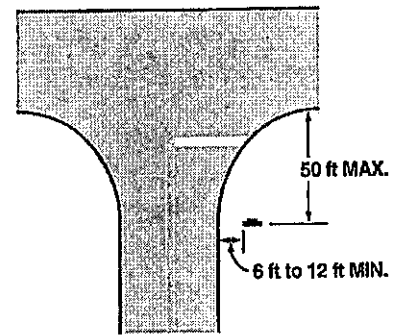
C - MINOR CROSSROAD



D - URBAN INTERSECTION



E - DIVISIONAL ISLAND



F - WIDE THROAT INTERSECTION

Note: Lateral offset is a minimum of 6 feet measured from the edge of the shoulder, or 12 feet measured from the edge of the traveled way. See Section 2A.19 for lower minimums that may be used in urban areas, or where lateral offset space is limited.