

ST. TAMMANY PARISH COUNCIL

ORDINANCE

ORDINANCE CALENDAR NO: 6139

ORDINANCE COUNCIL SERIES NO: _____

COUNCIL SPONSOR: LORINO /BRISTER

PROVIDED BY: PLANNING DEVELOPMENT

INTRODUCED BY: MR. TANNER

SECONDED BY: MR. BELLISARIO

ON THE 7 DAY OF FEBRUARY , 2019

AN ORDINANCE AMENDING THE OFFICIAL ZONING MAP OF ST. TAMMANY PARISH, LA, TO RECLASSIFY A CERTAIN PARCEL LOCATED ON THE NORTH SIDE OF LAKEVIEW DRIVE, BEING LOT 72, EDEN ISLES SUBDIVISION, UNIT 2, AND WHICH PROPERTY COMPRISES A TOTAL OF 7209 SQ. FT. OF LAND MORE OR LESS, FROM ITS PRESENT A-6 (MULTIPLE FAMILY RESIDENTIAL DISTRICT) TO AN A-4A (SINGLE-FAMILY RESIDENTIAL DISTRICT), (WARD 9, DISTRICT 13), (2018-1300-ZC)

WHEREAS, the Zoning Commission of the Parish of St. Tammany after hearing in accordance with law, Case No. 2018-1300-ZC, has recommended to the Council of the Parish of St. Tammany, Louisiana, that the zoning classification of the above referenced area be changed from its A-6 (Multiple Family Residential District) to an A-4A (Single-Family Residential District) see Exhibit "A" for complete boundaries; and

WHEREAS, the St. Tammany Parish Council has held its public hearing in accordance with law; and

WHEREAS, the St. Tammany Parish Council has found it necessary for the purpose of protecting the public health, safety and general welfare, to designate the above described property as A-4A (Single-Family Residential District).

THE PARISH OF ST. TAMMANY HEREBY ORDAINS, in regular session convened that:

SECTION I: The zoning classification of the above described property is hereby changed from its present A-6 (Multiple Family Residential District) to an A-4A (Single-Family Residential District).

SECTION II: The official zoning map of the Parish of St. Tammany shall be and is hereby amended to incorporate the zoning reclassification specified in Section I hereof.

REPEAL: All ordinances or parts of Ordinances in conflict herewith are hereby repealed.

SEVERABILITY: If any provision of this Ordinance shall be held to be invalid, such invalidity shall not affect other provisions herein which can be given effect without the invalid provision and to this end the provisions of this Ordinance are hereby declared to be severable.

EFFECTIVE DATE: This Ordinance shall become effective fifteen (15) days after adoption.

MOVED FOR ADOPTION BY: _____ SECONDED BY: _____

WHEREUPON THIS ORDINANCE WAS SUBMITTED TO A VOTE AND RESULTED IN THE FOLLOWING:

YEAS: _____

NAYS: _____

ABSTAIN: _____

ABSENT: _____

THIS ORDINANCE WAS DECLARED DULY ADOPTED AT A REGULAR MEETING OF THE PARISH COUNCIL ON THE 7 DAY OF MARCH , 2019 ; AND BECOMES ORDINANCE COUNCIL SERIES NO _____.

MICHAEL R. LORINO, JR. , COUNCIL CHAIRMAN

ATTEST:

THERESA L. FORD, COUNCIL CLERK

PATRICIA P. BRISTER, PARISH PRESIDENT

Published Introduction: JANUARY 30 , 2019

Published Adoption: _____ , 2019

Delivered to Parish President: _____ , 2019 at _____

Returned to Council Clerk: _____ , 2019 at _____

Exhibit "A"

2018-1300-ZC

Units A, B, C and D, Lakeshore Condominium per condominium declaration reg. COB 942 folio 18, which condominium is located on Lot 72 of Unit 2 of Eden Isles subdivision. St. Tammany Parish, Louisiana

Case No.: 2018-1300-ZC


PETITIONER: Douglas Graiser

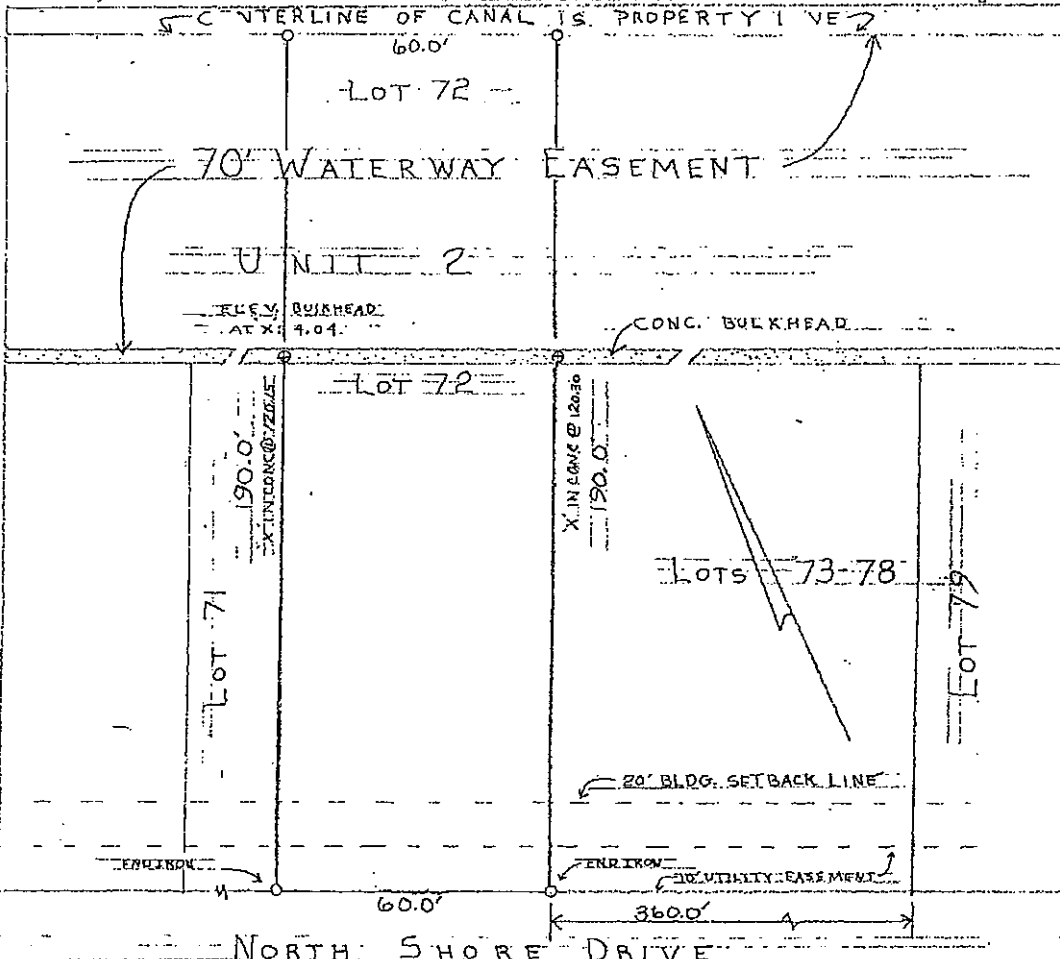
OWNER: Douglas Graiser

REQUESTED CHANGE: From A-6 Multiple Family Residential District to A-4A Single-Family Residential District

LOCATION: Parcel located on the north side of Lakeview Drive, being lot 72, Eden Isles Subdivision, Unit 2; S33, T9S, R14E; Ward 9, District 13

SIZE: 7209 sq.ft.





2018-1300-70

NORTH SHORE DRIVE
SURVEY MAP

LOT 72 OF EDEN ISLES SUBDIVISION UNIT 2

ST. TAMMANY PARISH, LOUISIANA

FOR DONALD JACOBS

SURVEY NO. 19582


DATE FEB 8, 1979

REVI

THIS SURVEY IS CERTIFIED
TRUE AND CORRECT BY

IVAN M. BORDEN
NO. 686

SCALE: 1" = 30'



2018-1300-ZC



0 280 Feet



ADMINISTRATIVE COMMENT

ZONING STAFF REPORT

Date: 12/18/2018
Case No.: 2018-1300-ZC
Posted: 12/13/18

Meeting Date: 1/2/2019
Determination: Approved

GENERAL INFORMATION

PETITIONER: Douglas Graiser

OWNER: Douglas Graiser

REQUESTED CHANGE: From A-6 Multiple Family Residential District to A-4A Single-Family Residential District

LOCATION: Parcel located on the north side of Lakeview Drive, being lot 72, Eden Isles Subdivision, Unit 2; S33, T9S, R14E; Ward 9, District 13

SIZE: 7209 sq.ft.

GENERAL INFORMATION

ACCESS ROAD INFORMATION

Type: Parish

Road Surface: 2lane asphalt

Condition: Good

LAND USE CONSIDERATIONS

SURROUNDING LAND USE AND ZONING:

<u>Direction</u>	<u>Surrounding Use</u>	<u>Surrounding Zone</u>
North	Undeveloped	PUD Planned Unit Development Overlay
South	Residential	A-4A Single Family Residential District
East	Vacant	A-6 Multiple Family Residential District
West	Vacant	A-6 Multiple Family Residential District

EXISTING LAND USE:

Existing development: No

Multi occupancy development: No

COMPREHENSIVE PLAN:

Residential - Areas that provide for dwelling units. Such areas may vary in site design, structure design, and in the density of units per acre. Certain areas such as "village or town residential" may include mixed uses and would have the highest number of units per acre, while "Rural residential" would have the lowest number of units per acre, and may include agricultural or open space uses as well. In between these two types of residential areas would be varying levels of single-family detached dwellings, multi-family attached residential, and planned subdivisions for manufactured homes.

STAFF COMMENTS:

The petitioner is requesting to change the zoning from A-6 Multiple Family Residential District to A-4A Single-Family Residential District. This site is located on the north side of Lakeview Drive, being lot 72, Eden Isles Subdivision, Unit 2. The 2025 future land use plan calls for the area to be developed with residential uses. Staff does not have any objection to the request.

Note that the objective of the request is to allow for the construction of a single family residence.

STAFF RECOMMENDATION:

The staff recommends that the request for an A-4A Single-Family Residential District designation be approved.