

ST. TAMMANY PARISH COUNCIL

ORDINANCE

ORDINANCE CALENDAR NO: 5802                      ORDINANCE COUNCIL SERIES NO: \_\_\_\_\_  
COUNCIL SPONSOR: MR. CANULETTE                      PROVIDED BY: COUNCIL OFFICE  
INTRODUCED BY: \_\_\_\_\_                      SECONDED BY: \_\_\_\_\_

ON THE 4 DAY OF MAY , 2017

ORDINANCE ESTABLISHING A NO PARKING ZONE ON  
PORTIONS OF CLEARWOOD DR. (8-I-40) AND E. FOREST DR.  
(8-I-39). (WARD 8, DISTRICT 8)

WHEREAS, St. Tammany Parish Government is charged with protecting the safety and welfare of citizens of the Parish.

THE PARISH OF ST. TAMMANY HEREBY ORDAINS: that

SECTION I: A "No Parking" zone is hereby established on a portion of Clearwood Dr (8-I-40) and E. Forest Dr, (8-I-39) as per the attached from the St. Tammany Parish Department of Engineering.

SECTION II: The Parish Department of Public Works is directed to post the appropriate signs at these locations.

REPEAL: All ordinances or parts of Ordinances in conflict herewith are hereby repealed.

SEVERABILITY: If any provision of this Ordinance shall be held to be invalid, such invalidity shall not affect other provisions herein which can be given effect without the invalid provision and to this end the provisions of this Ordinance are hereby declared to be severable.

EFFECTIVE DATE: This Ordinance shall become effective fifteen (15) days after adoption.

MOVED FOR ADOPTION BY: \_\_\_\_\_ SECONDED BY: \_\_\_\_\_

WHEREUPON THIS ORDINANCE WAS SUBMITTED TO A VOTE AND RESULTED IN THE FOLLOWING:

YEAS: \_\_\_\_\_

NAYS: \_\_\_\_\_

ABSTAIN: \_\_\_\_\_

ABSENT: \_\_\_\_\_

THIS ORDINANCE WAS DECLARED DULY ADOPTED AT A REGULAR MEETING OF THE PARISH COUNCIL ON THE 1 DAY OF JUNE , 2017 ; AND BECOMES ORDINANCE COUNCIL SERIES NO \_\_\_\_\_.

\_\_\_\_\_

STEVE STEFANCIK, COUNCIL CHAIRMAN

ATTEST:

\_\_\_\_\_  
THERESA L. FORD, COUNCIL CLERK

\_\_\_\_\_  
PATRICIA P. BRISTER, PARISH PRESIDENT

Published Introduction: APRIL 26 , 2017

Published Adoption: \_\_\_\_\_, 2017

Delivered to Parish President: \_\_\_\_\_, 2017 at \_\_\_\_\_

Returned to Council Clerk: \_\_\_\_\_, 2017 at \_\_\_\_\_



**ST. TAMMANY PARISH**

**PATRICIA P. BRISTER**  
PARISH PRESIDENT

**Date:** April 17, 2017

**To:** Joey Lobrano  
Right Of Way Coordinator  
Department Of Public Works

**From:** Jay Watson, P.E.  
Development Engineer

**Re:** District 8  
Project 17-020  
Clearwood Dr. 8-I-40  
E. Forest Dr. 8-I-39  
17-NO PARKING SIGNS  
19-TIME PLAQUES (7:00-9:00 AM, 2:30-4:30 PM)

The Department of Planning and Development recommends the installation of Signage to be installed in District 8.

1. Install 2 NO PARKING signs and TIME PLAQUES on each side of Clearwood Dr. 20' from the Clearwood Dr. and Eddins Pl. intersection. Install each sign so that it faces oncoming traffic as indicated on map.
2. Install 2 NO PARKING signs and TIME PLAQUES on each side of Clearwood Dr. between mailboxes 214 and 212 on the property lines. Install each sign so that it faces oncoming traffic as indicated on map.
3. Install 2 NO PARKING signs and TIME PLAQUES on each side of Clearwood Dr. between mailbox 208 and the northern most driveway of Clearwood Jr. High. Install each sign so that it faces oncoming traffic as indicated on map.
4. Install NO PARKING sign and a TIME PLAQUE on Clearwood Dr. just south of the northern most driveway of Clearwood Jr High as indicated on map.
5. Install NO PARKING sign and a TIME PLAQUE on Clearwood Dr. 12' from mailbox 205 as indicated on map.
6. Install NO PARKING sign and a TIME PLAQUE on Clearwood Dr. just north of the middle driveway of Clearwood Jr High as indicated on map.
7. Install NO PARKING sign and a TIME PLAQUE on Clearwood Dr. just south of the middle driveway of Clearwood Jr High as indicated on map.
8. Install NO PARKING sign and a TIME PLAQUE on Clearwood Dr. 20' from the Clearwood Dr. and E. Forest Dr. intersection, as indicated on map.

9. Install NO PARKING sign and a TIME PLAQUE on E. Forest Dr. across from existing No Parking sign as indicated on map.
10. Install NO PARKING sign and a TIME PLAQUE on E. Forest Dr. 20' east of the E. Forest Dr. and Timbers Dr. intersection, as indicated on map.
11. Install NO PARKING sign and a TIME PLAQUE on E. Forest Dr. directly across from the E. Forest Dr. and Timbers Dr. intersection, as indicated on map.
12. Install NO PARKING sign and a TIME PLAQUE on E. Forest Dr. 40' west of the E. Forest Dr. and Timbers Dr. intersection, as indicated on map.
13. Install 2 NO PARKING and TIME PLAQUES signs on E. Forest Dr. 20' east of the E. Forest Dr. and Whisperwood Blvd. intersection, install each sign so that it faces oncoming traffic as indicated on map.
14. Replace 2 TIME PLAQUES to the existing No Parking signs located on E. Forest Dr. near the Clearwood Dr. intersection.

cc. Councilman Chris Canulette  
Theodore C. Reynolds  
Michael Spiehler

ers Dr

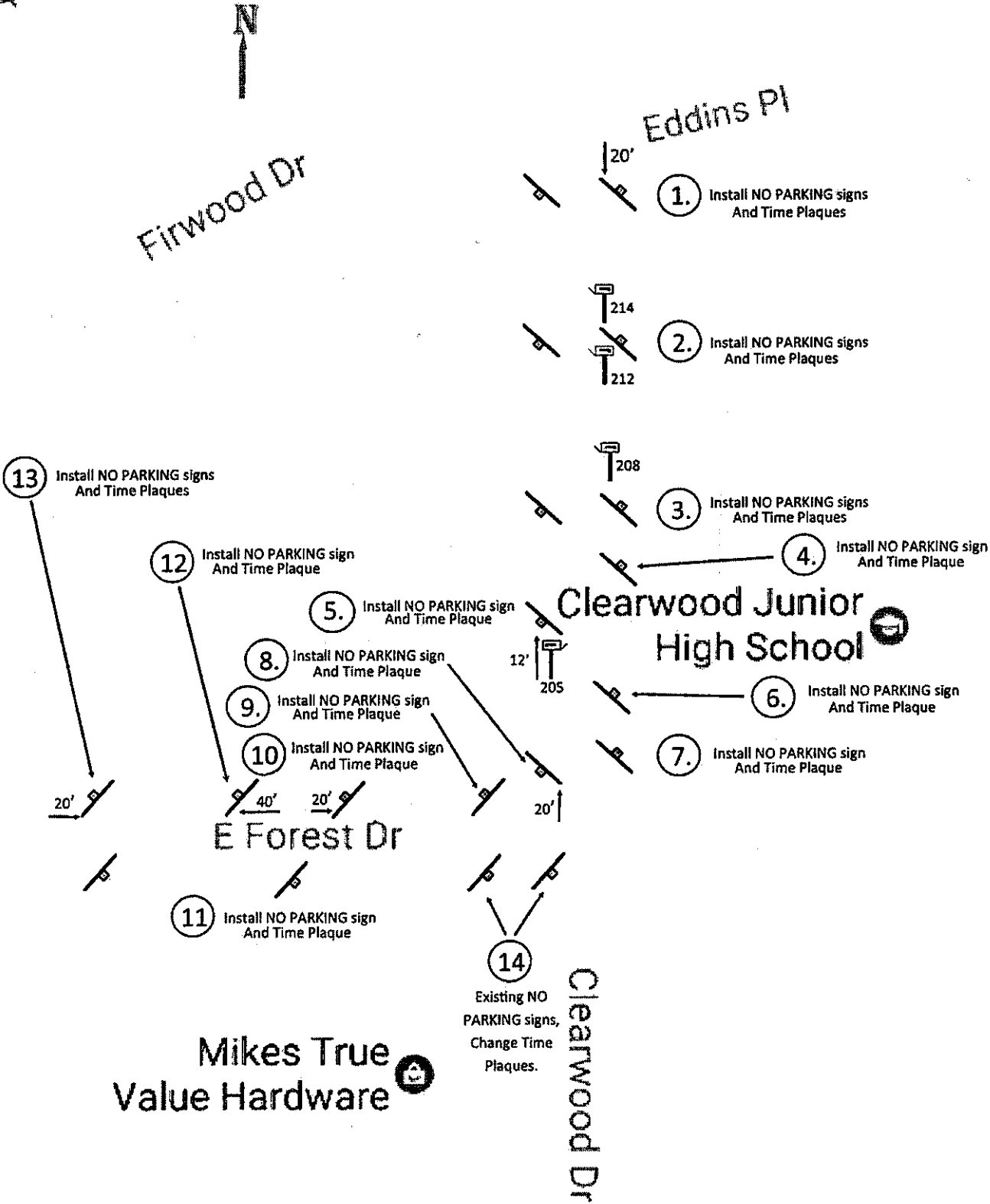
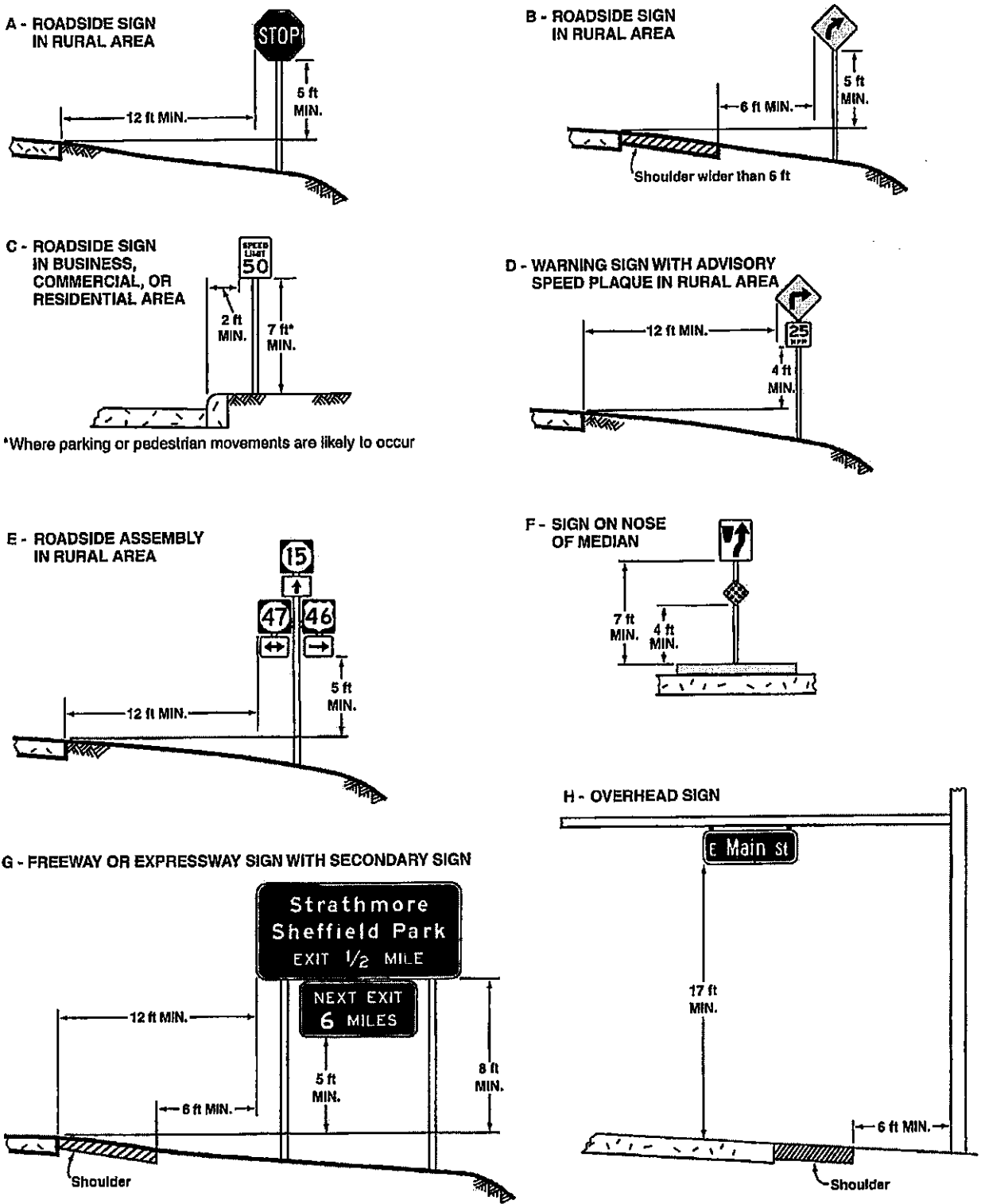
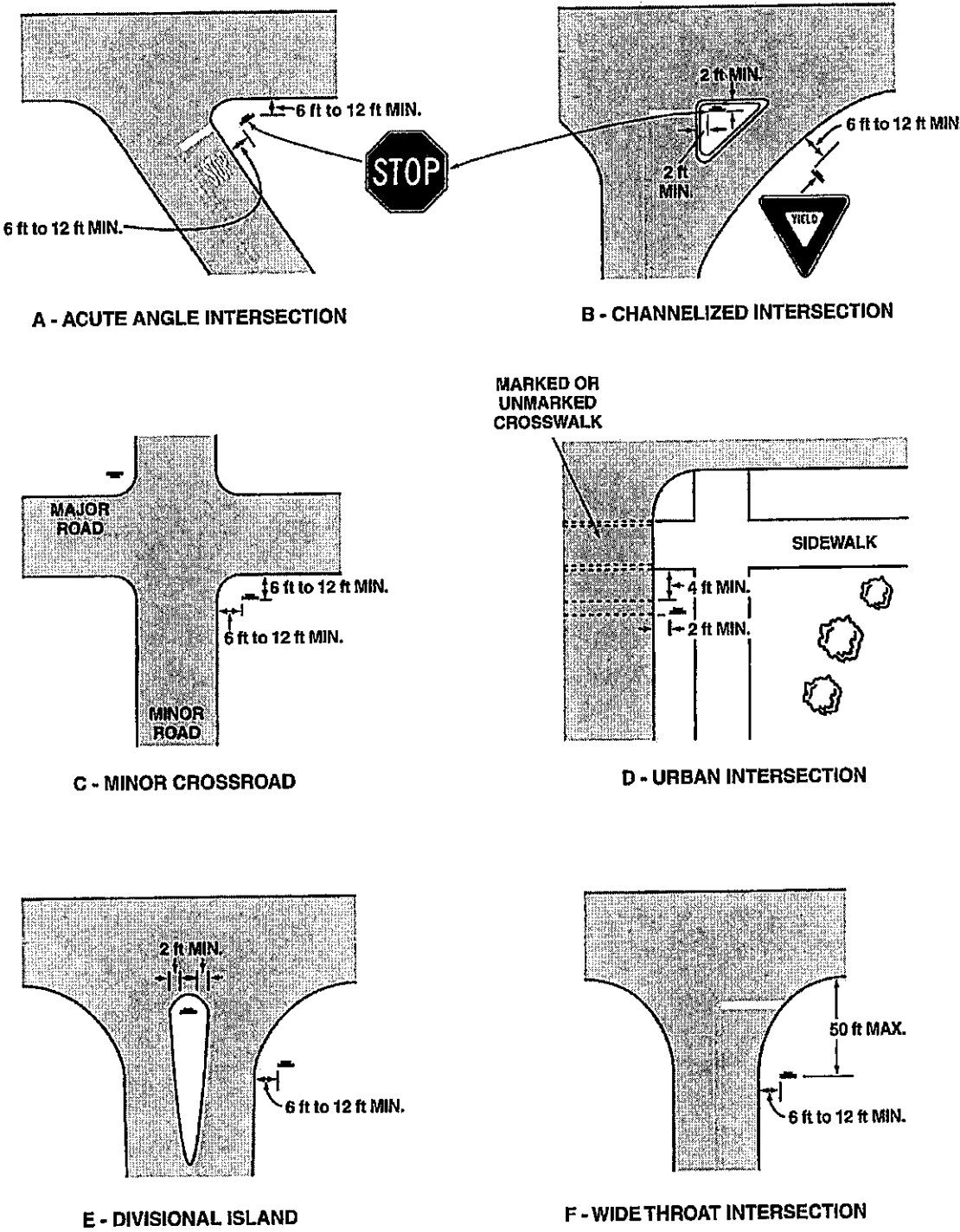


Figure 2A-2. Examples of Heights and Lateral Locations of Sign Installations



Note:  
See Section 2A.19 for reduced lateral offset distances that may be used in areas where lateral offsets are limited, and in business, commercial, or residential areas where sidewalk width is limited or where existing poles are close to the curb.

Figure 2A-3. Examples of Locations for Some Typical Signs at Intersections



Note: Lateral offset is a minimum of 6 feet measured from the edge of the shoulder, or 12 feet measured from the edge of the traveled way. See Section 2A.19 for lower minimums that may be used in urban areas, or where lateral offset space is limited.