

ST. TAMMANY PARISH COUNCIL

ORDINANCE

ORDINANCE CALENDAR NO: 5693

ORDINANCE COUNCIL SERIES NO: _____

COUNCIL SPONSOR: MR. LORINO

PROVIDED BY: COUNCIL OFFICE

INTRODUCED BY: MR. CANULETTE

SECONDED BY: MR. STEFANCIK

ON THE 6 DAY OF OCTOBER , 2016

ORDINANCE ESTABLISHING A NO PARKING ZONE ON
MEDIAN ON LIVE OAK CT. (WARD 3, DISTRICT 4)

WHEREAS, St. Tammany Parish Government is charged with protecting the safety and general welfare of citizens of the Parish,

THE PARISH OF ST. TAMMANY HEREBY ORDAINS:

SECTION I: A "NO PARKING" zone is hereby established on the median of Live Oak Ct (4-C-13); as outlined in the attache Engineering recommendations.

SECTION II: The Parish Department of Public Works is directed to post the appropriate signs at these locations, in accordance with the attached Engineering data.

REPEAL: All ordinances or parts of Ordinances in conflict herewith are hereby repealed.

SEVERABILITY: If any provision of this Ordinance shall be held to be invalid, such invalidity shall not affect other provisions herein which can be given effect without the invalid provision and to this end the provisions of this Ordinance are hereby declared to be severable.

EFFECTIVE DATE: This Ordinance shall become effective fifteen (15) days after adoption.

MOVED FOR ADOPTION BY: _____ SECONDED BY: _____

WHEREUPON THIS ORDINANCE WAS SUBMITTED TO A VOTE AND RESULTED IN THE FOLLOWING:

YEAS: _____

NAYS: _____

ABSTAIN: _____

ABSENT: _____

THIS ORDINANCE WAS DECLARED DULY ADOPTED AT A REGULAR MEETING OF THE PARISH COUNCIL ON THE 3 DAY OF NOVEMBER , 2016 ; AND BECOMES ORDINANCE COUNCIL SERIES NO _____.

MARTY DEAN, COUNCIL CHAIRMAN

ATTEST:

THERESA L. FORD, COUNCIL CLERK

PATRICIA P. BRISTER, PARISH PRESIDENT

Published Introduction: SEPTEMBER 29 , 2016

Published Adoption: _____, 2016

Delivered to Parish President: _____, 2016 at _____

Returned to Council Clerk: _____, 2016 at _____



ST. TAMMANY PARISH

PATRICIA P. BRISTER
PARISH PRESIDENT



Date: August 29, 2016

To: Joey Lobrano
Right Of Way Coordinator
Department Of Public Works

From: Jay Watson, P.E.
Development Engineer

A handwritten signature in black ink, appearing to read "Jay B. Watson, P.E.".

Re: Project No. 16-146
District 4
Live Oak Ct. 4-C-13
2-NO PARKING on Median signs

P.P. Jay B. Watson, P.E.

The Department of Planning & Development recommends the installation of Signage to be installed in District 4.

1. Install NO PARKING on Median sign on Live Oak Ct. as indicated on map.
2. Install NO PARKING on Median sign on Live Oak Ct. as indicated on map.

cc. Theodore C. Reynolds
Michael Spiehler
Councilman Michael Lorino, Jr.

Live Oak Ct. 4-c-13
District 4

16-146

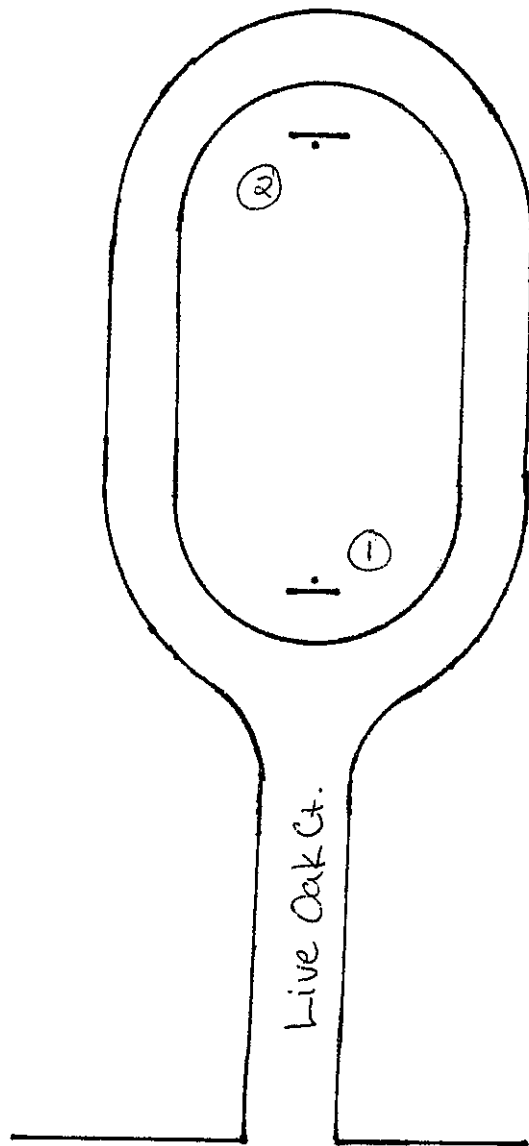
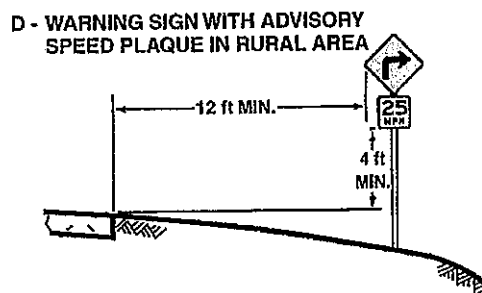
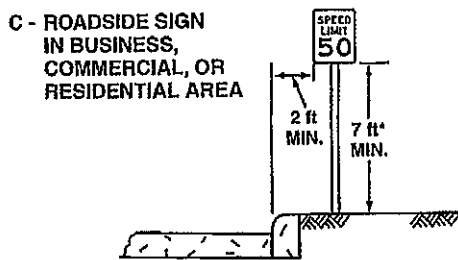
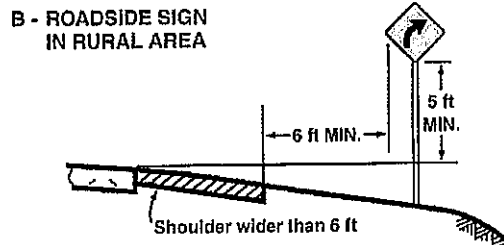
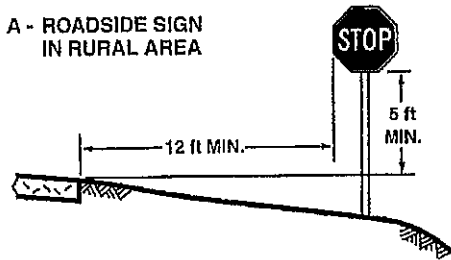
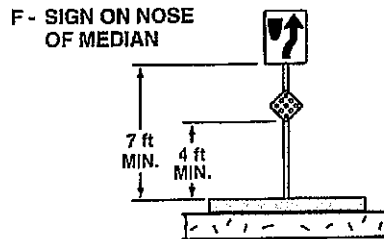
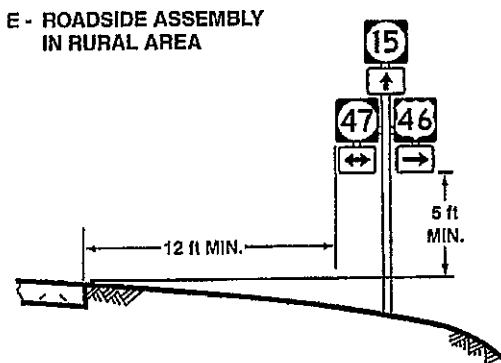




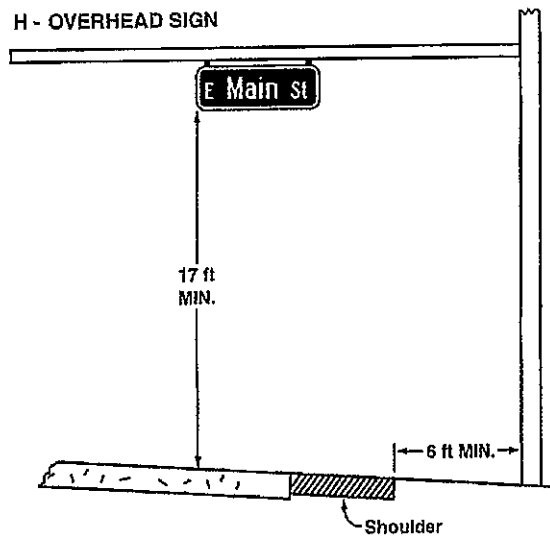
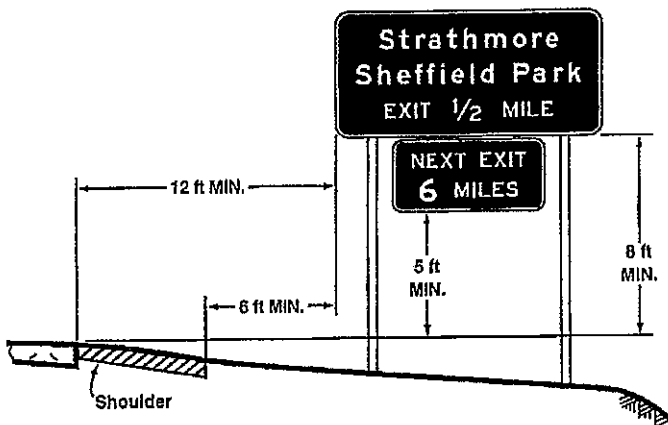
Figure 2A-2. Examples of Heights and Lateral Locations of Sign Installations



*Where parking or pedestrian movements are likely to occur

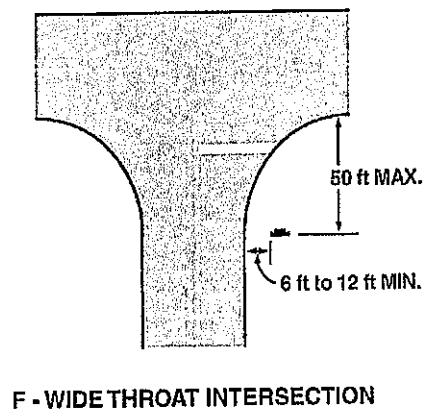
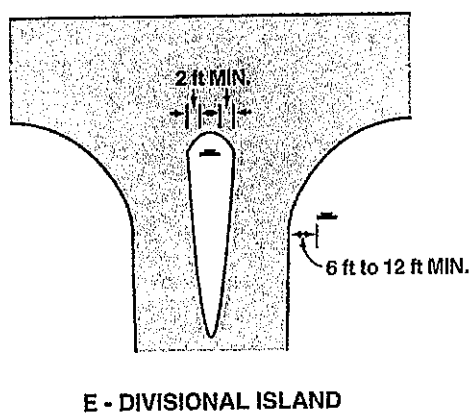
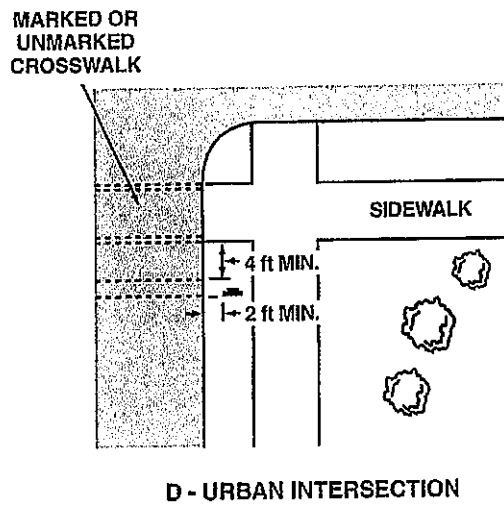
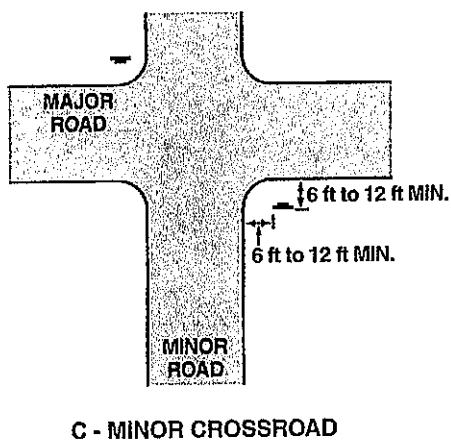
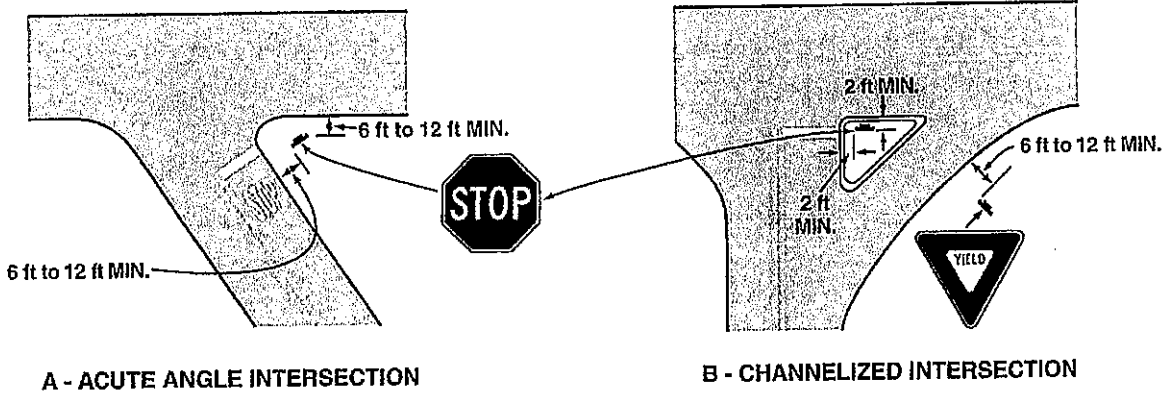


G - FREEWAY OR EXPRESSWAY SIGN WITH SECONDARY SIGN



Note:
See Section 2A.19 for reduced lateral offset distances that may be used in areas where lateral offsets are limited, and in business, commercial, or residential areas where sidewalk width is limited or where existing poles are close to the curb.

Figure 2A-3. Examples of Locations for Some Typical Signs at Intersections



Note: Lateral offset is a minimum of 6 feet measured from the edge of the shoulder, or 12 feet measured from the edge of the traveled way. See Section 2A.19 for lower minimums that may be used in urban areas, or where lateral offset space is limited.