

ST. TAMMANY PARISH COUNCIL

ORDINANCE

ORDINANCE CALENDAR NO: 6246

ORDINANCE COUNCIL SERIES NO: \_\_\_\_\_

COUNCIL SPONSOR: LORINO/BRISTER

PROVIDED BY: PUBLIC WORKS

INTRODUCED BY: \_\_\_\_\_

SECONDED BY: \_\_\_\_\_

ON THE 3 DAY OF OCTOBER , 2019

AN ORDINANCE TO CORRECT THE ROAD & DRAINAGE INVENTORY TO INCLUDE CURTIS SINGLETARY RD. LATERAL (WARD 6, DISTRICT 6)

WHEREAS, the St. Tammany Parish Selective Road and Drainage Inventories require update/amending periodically for corrections/additions/deletions to the road and drainage inventories based up on the recommendation of the Department of Engineering, Director of Public Works, 911 Facilitator, or Certificate of Road and/or Drainage Maintenance by Area Foreman; Act of Exchange and/or Act of Donation.

THE PARISH OF ST. TAMMANY HEREBY ORDAINS: that the St. Tammany Parish Selective Road and Drainage Maintenance System Inventory be amended as follows:

- 1. Add Curtis Singletary Rd. lateral (D06HW01019) approximately 700 feet located west off of Hwy. 41 and north off of Curtis Singletary Rd. (R06H019) Ward 6, District 6

This is a natural drain.

BE IT FURTHER ORDAINED, that the Department of Public Works is directed to obtain, place and/or remove the appropriate street signs necessary to effectuate said amendments.

REPEAL: All ordinances or parts of Ordinances in conflict herewith are hereby repealed.

SEVERABILITY: If any provision of this Ordinance shall be held to be invalid, such invalidity shall not affect other provisions herein which can be given effect without the invalid provision and to this end the provisions of this Ordinance are hereby declared to be severable.

EFFECTIVE DATE: This Ordinance shall become effective fifteen (15) days after adoption.

MOVED FOR ADOPTION BY: \_\_\_\_\_ SECONDED BY: \_\_\_\_\_

WHEREUPON THIS ORDINANCE WAS SUBMITTED TO A VOTE AND RESULTED IN THE FOLLOWING:

YEAS: \_\_\_\_\_

NAYS: \_\_\_\_\_

ABSTAIN: \_\_\_\_\_

ABSENT: \_\_\_\_\_

THIS ORDINANCE WAS DECLARED DULY ADOPTED AT A REGULAR MEETING OF THE PARISH COUNCIL ON THE 3 DAY OF OCTOBER , 2019 ; AND BECOMES ORDINANCE COUNCIL SERIES NO \_\_\_\_\_.

\_\_\_\_\_  
MICHAEL R. LORINO, JR. , COUNCIL CHAIRMAN

ATTEST:

\_\_\_\_\_  
THERESA L. FORD, COUNCIL CLERK

\_\_\_\_\_  
PATRICIA P. BRISTER, PARISH PRESIDENT

Published Introduction: SEPTEMBER 25 , 2019

Published Adoption: \_\_\_\_\_, 2019

Delivered to Parish President: \_\_\_\_\_, 2019 at \_\_\_\_\_

Returned to Council Clerk: \_\_\_\_\_, 2019 at \_\_\_\_\_

## ADMINISTRATIVE COMMENT

Reference No. \_\_\_\_\_

Administrative Department: Public Works

PURPOSE: To provide for corrections/additions/deletions to the road and drainage inventory based upon recommendation of the Department of Engineering, or Certificates of Road and/or Drainage Maintenance by Area Foreman.

RECOMMENDATION: The Public Works Department recommends adoption.



**ST. TAMMANY PARISH**  
 DEPARTMENT OF PUBLIC WORKS  
 P. O. BOX 628  
 COVINGTON, LA 70434  
 PHONE: 955-2357  
 FAX: 955-852-660  
 EMAIL: DPW@STPGOV.ORG

*Pat Britner*  
 Parish President

**CERTIFICATE OF DRAINAGE MAINTENANCE**

Date: 9-10-19

This is to certify that the ditch located

located west of Hwy. 41-north of Curtis Singletary Rd

1. Has been maintained by Parish forces on a periodic basis for a period of three (3) years prior to 1998.
2. Is a natural drain.

This ditch should be referenced by Road ID # 606H019 and description of same is attached.

Ward: 6 Width: 3 ft  
 District: 6 length: 700 ft.

*Scotts KE*  
 Parish Representative



Google Earth

feet  
meters

1000  
300



Google Earth

STATIONS	TYPE	SPOIL BANK	APPROXIMATE DEPTH
0 TO 200 Ft	A1	North side	3 Ft
TO			
TO			
TO			
TO			
TO			
TO			
TO			
TO			
TO			

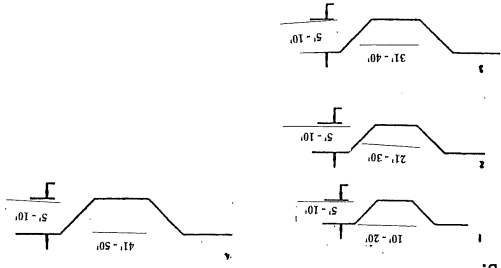
DATE: 9-10-19

BY: *[Signature]*

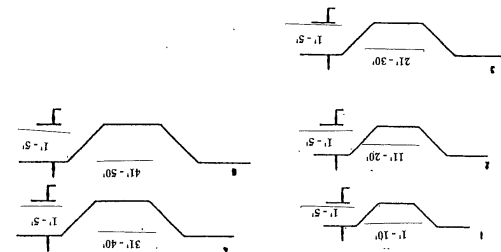
DITCH NO. :

SB - SPOIL BANK (PLACE EITHER ON LD OR RD)  
RD = RIGHT DESCENDING BANK  
LD = LEFT DESCENDING BANK

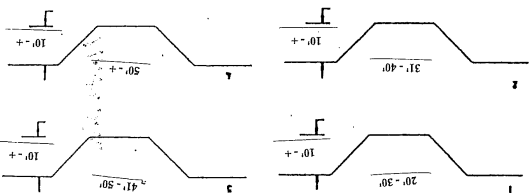
\* ALL SECTIONS LOOKING DOWNSTREAM



B.



A.



C.

