

ST. TAMMANY PARISH COUNCIL

ORDINANCE

ORDINANCE CALENDAR NO: 6046 ORDINANCE COUNCIL SERIES NO: _____
COUNCIL SPONSOR: MRS. BLANCHARD PROVIDED BY: COUNCIL OFFICE
INTRODUCED BY: SECONDED BY: _____

ON THE 4 DAY OF OCTOBER , 2018

ORDINANCE TO AMEND ORDINANCE COUNCIL SERIES 14-3168, ADOPTED AUGUST 14, 2014, TO APPROVE PRECINCT SPLITS FOR POLLING LOCATIONS APPROACHING THE LOUISIANA SECRETARY OF STATE’S MAXIMUM VOTER CAPACITY.

WHEREAS, LA R.S. 18:532 et. seq. and 18:1903 provide for the establishment of, and changes to, precincts and their respective boundaries; and

WHEREAS, it has become necessary to effect precinct splits due to parish population growth in accordance with law, and for the precincts more particularly described in the attached Exhibit "A".

THE PARISH OF ST. TAMMANY HEREBY ORDAINS: that Ordinance Council Series No.14-3168 be amended to reflect precinct splits for the precincts described herein and in the attached, and to be effective upon adoption, and implemented beginning with all officially calendared 2019 election qualifying dates for the first Municipal Election Date of March 30, 2019.

Precincts 102, 103, 104, 105, 106, 108, 411, 814, 909, M06, S17.

BE IT FURTHER ORDAINED: that the Registrar of Voters is hereby directed to process notification of any precinct changes affecting voters in the areas affected by these changes.

REPEAL: All ordinances or parts of Ordinances in conflict herewith are hereby repealed.

SEVERABILITY: If any provision of this Ordinance shall be held to be invalid, such invalidity shall not affect other provisions herein which can be given effect without the invalid provision and to this end the provisions of this Ordinance are hereby declared to be severable.

EFFECTIVE DATE: This Ordinance shall become effective immediately upon adoption.

MOVED FOR ADOPTION BY: _____ SECONDED BY: _____

WHEREUPON THIS ORDINANCE WAS SUBMITTED TO A VOTE AND RESULTED IN THE FOLLOWING:

YEAS: _____

NAYS: _____

ABSTAIN: _____

ABSENT: _____

THIS ORDINANCE WAS DECLARED DULY ADOPTED AT A REGULAR MEETING OF THE PARISH COUNCIL ON THE 1 DAY OF NOVEMBER , 2018 ; AND BECOMES ORDINANCE

COUNCIL SERIES NO _____.

S. MICHELE BLANCHARD, COUNCIL CHAIRMAN

ATTEST:

THERESA L. FORD, COUNCIL CLERK

PATRICIA P. BRISTER, PARISH PRESIDENT

Published Introduction: SEPTEMBER 26 , 2018

Published Adoption: _____, 2018

Delivered to Parish President: _____, 2018 at _____

Returned to Council Clerk: _____, 2018 at _____

St. Tammany Parish 2018 Proposed Precinct Changes
Precinct Splits – Secretary of State compliance
to alleviate maximum voters for precincts

Precinct	Dist.	# of voters	New Precinct name / #	Modified # of voters	Location
102	04	2162	102	1110	Madisonville Junior High School
			112	1052	
103	01	1830	103	1342	Holy Trinity Lutheran Church
			113	488	
104	01	2065	104	854	Madisonville Elementary School
			114	1211	
105	01	1895	105	943	Holy Trinity Lutheran Church
			115	952	
106	01	2316	106	1465	J. B. Lancaster Elementary School
			116	851	
108	03	1808	108	569	Ward 1 Community Bldg.
			118	1239	
411	05	2182	411	1125	Lake Harbor Middle School
			130	1057	
814	14	2115	814	1287	Living the Word International Church
			818	828	
909	13	1797	909	1015	Salmen High School
			922	782	
MO6	04	1958	M06	1101	Tchefuncte Middle School
			M11	857	
S17	12	1901	S17	1145	Salmen High School
			S20	756	

Future voting location changes may be necessary to accommodate polling location capacity maximum guidelines by the Louisiana Secretary of State's Office.

Agenda Attachment for October 4, 2018 Council Meeting:

ORDINANCE TO AMEND ORDINANCE COUNCIL SERIES 14-3168, ADOPTED AUGUST 14, 2014 TO APPROVE PRECINCT SPLITS FOR POLLING LOCATIONS APPROACHING THE LOUISIANA SECRETARY OF STATE'S MAXIMUM VOTER CAPACITY.

**St. Tammany Parish 2018 Proposed Precinct Changes
Precinct Splits – Secretary of State compliance
to alleviate maximum voters for precincts**

11 Proposed Precinct Splits

WHEREAS, the Parish Council has deemed it necessary to **split** precinct **102 into 102 and 112**, effective December 31, 2018; and

WHEREAS, the Parish Council has deemed it necessary to **split** precinct **103 into 103 and 113**, effective December 31, 2018; and

WHEREAS, the Parish Council has deemed it necessary to **split** precinct **104 into 104 and 114**, effective December 31, 2018; and

WHEREAS, the Parish Council has deemed it necessary to **split** precinct **105 into 105 and 115**, effective December 31, 2018; and

WHEREAS, the Parish Council has deemed it necessary to **split** precinct **106 into 106 and 116**, effective December 31, 2018; and

WHEREAS, the Parish Council has deemed it necessary to **split** precinct **108 into 108 and 118**, effective December 31, 2018; and

WHEREAS, the Parish Council has deemed it necessary to **split** precinct **411 into 411 and 430**, effective December 31, 2018; and

**St. Tammany Parish 2018 Proposed Precinct Changes
Precinct Splits – Secretary of State compliance
to alleviate maximum voters for precincts**

WHEREAS, the Parish Council has deemed it necessary to split precinct **814 into 814 and 818**, effective December 31, 2018; and

WHEREAS, the Parish Council has deemed it necessary to split precinct **909 into 909 and 922**, effective December 31, 2018; and

WHEREAS, the Parish Council has deemed it necessary to split precinct **M06 into MO6 and M11**, effective December 31, 2018; and

WHEREAS, the Parish Council has deemed it necessary to split precinct **S17 into S17 and S20**, effective December 31, 2018; and

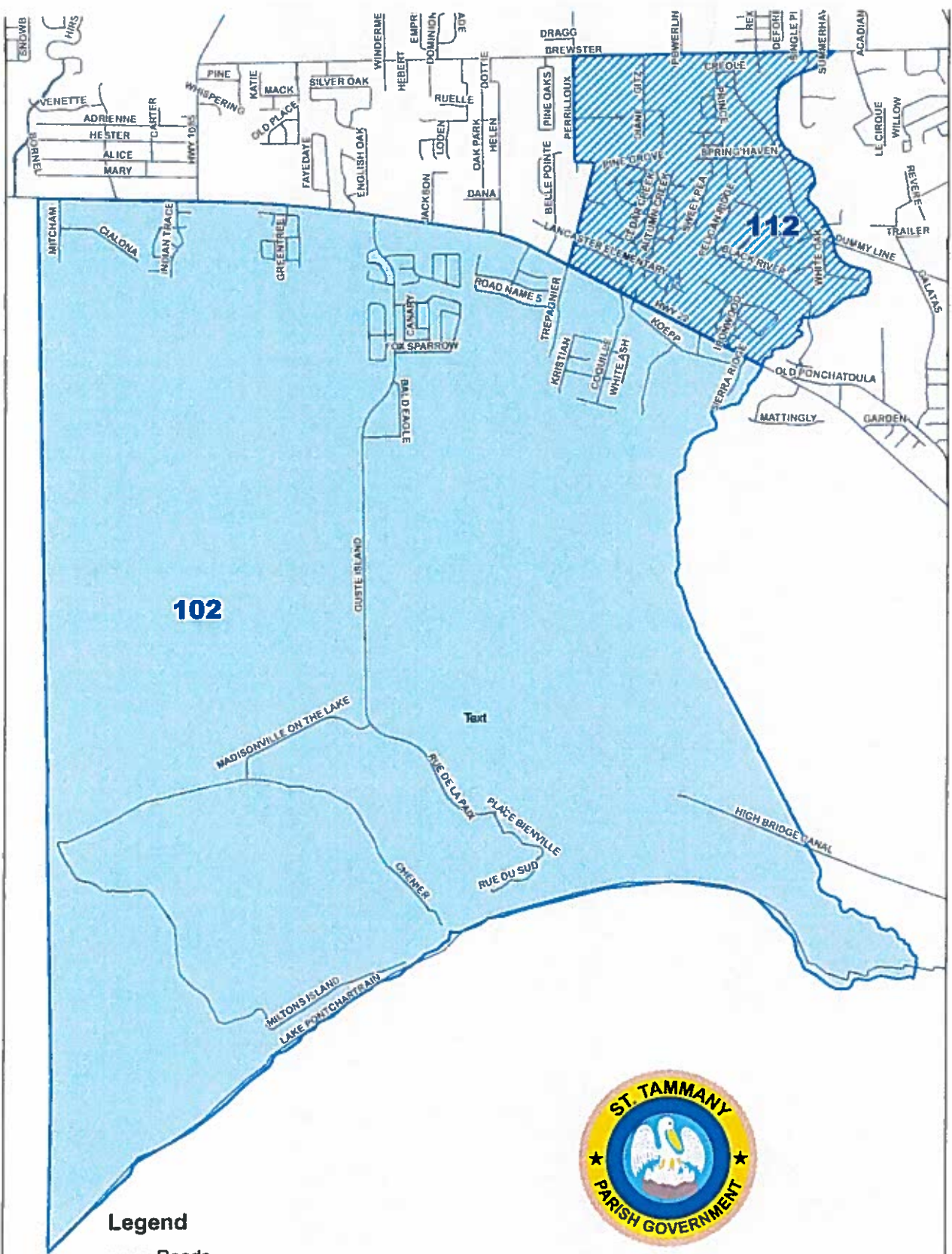
WHEREAS, all previously established polling site locations associated with the above mentioned splits have agreed to continue use of their facilities; and

WHEREAS, the newly established precincts are 112, 113, 114, 115, 116, 118, 430, 818, 922, M11, S20; and precinct boundary split lines are reflected on attached maps; and

WHEREAS, all said splits are necessary for Louisiana Secretary of State Compliance.

END

DLK / 9-2018



Legend

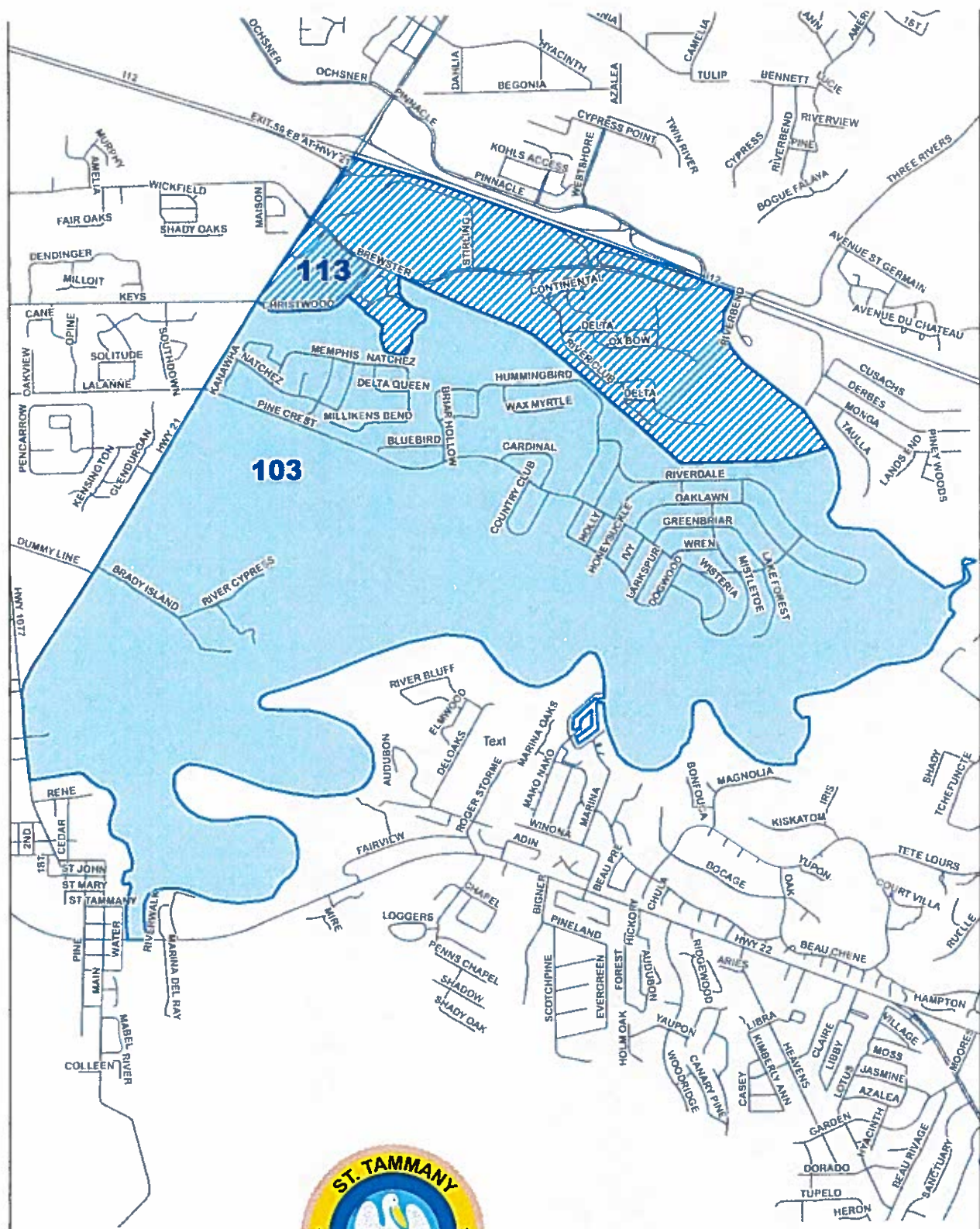
- Roads
- Precinct 102
- ▨ Precinct 112



**Precinct Division 102
Into 102 and 112**

This map was produced by the GIS Section of St. Tammany Parish Department of Technology. Note: This map is for planning purposes only. It is not a legally recorded plan, survey, official tax map or engineering schematic, and it is not intended to be used as such. Map layers were created from different sources at different scales, and the actual or relative geographic position of any feature is only as accurate as the source information. Copyright (c) 2018. St. Tammany Parish, Louisiana. All rights reserved.

MapID: 2018-051-abg Map Date: 8/30/2018



Legend

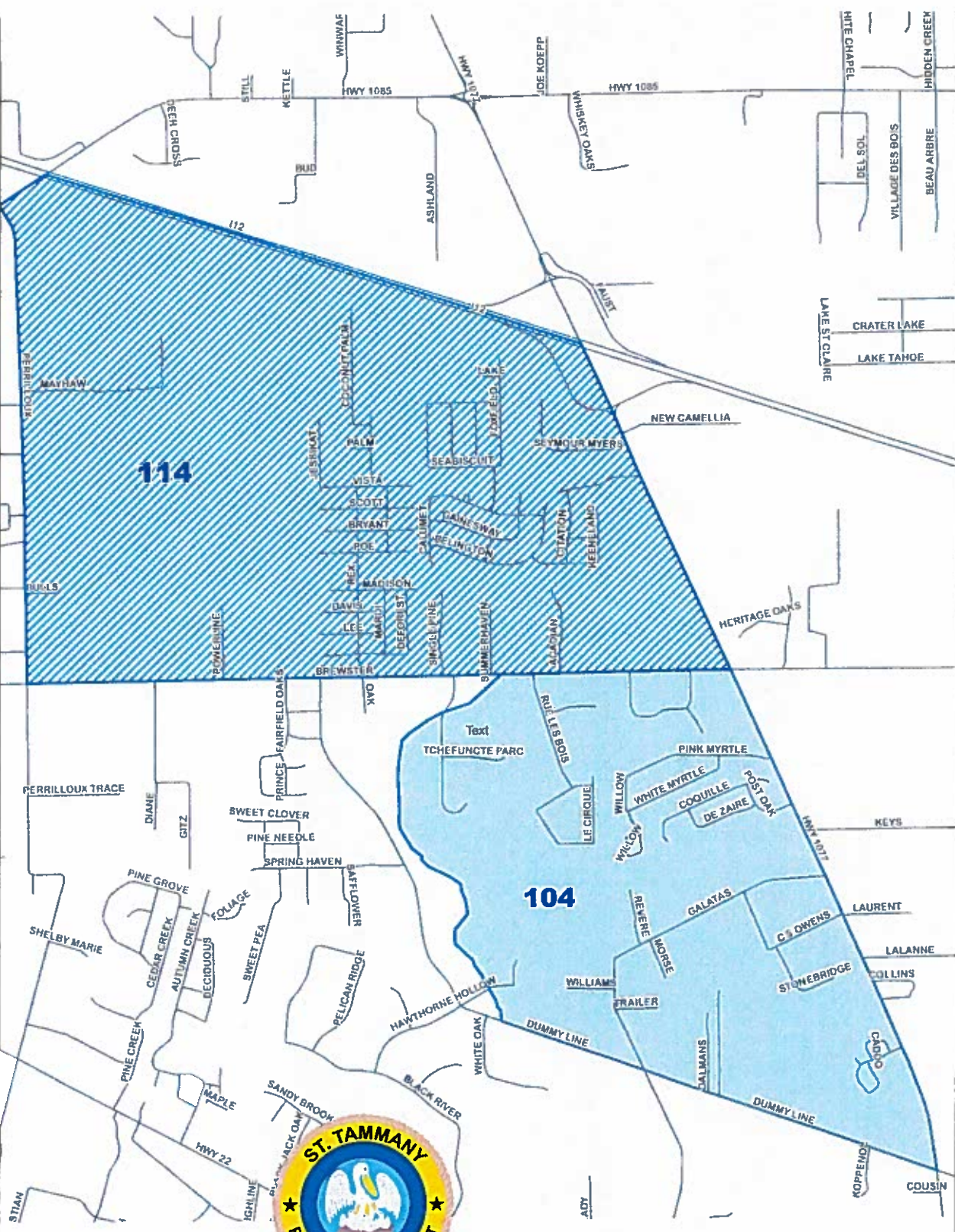
- Roads
- Precinct 103
- ▨ Precinct 113

**Precinct Division 103
Into 103 and 113**



This map was produced by the GIS Section of St. Tammany Parish Department of Technology. Note: This map is for planning purposes only. It is not a legally recorded plan, survey, official tax map or engineering schematic, and it is not intended to be used as such. Map layers were created from different sources at different scales, and the actual or relative geographic position of any feature is only as accurate as the source information. Copyright (c) 2018 St. Tammany Parish, Louisiana. All rights reserved.

MapID: 2018-052-abg Map Date: 8/30/2018



Legend

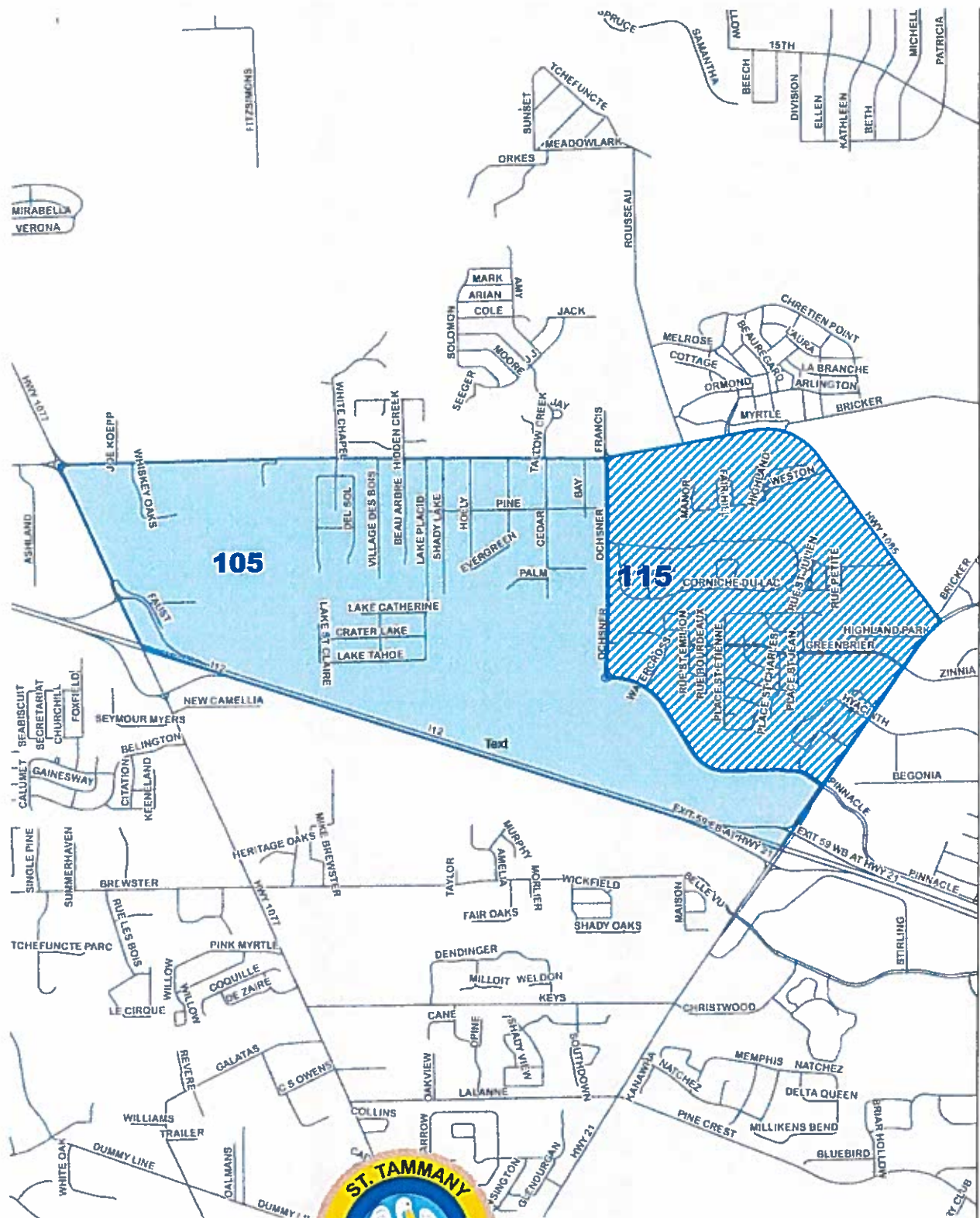
- Roads
- ▒ Precinct 104
- ▤ Precinct 114



**Precinct Division 104
Into 104 and 114**

This map was produced by the GIS Section of St. Tammany Parish Department of Technology. Note: This map is for planning purposes only. It is not a legally recorded plan, survey, official tax map or engineering schematic, and it is not intended to be used as such. Map layers were created from different sources at different scales, and the actual or relative geographic position of any feature is only as accurate as the source information. Copyright (c) 2018. St. Tammany Parish, Louisiana. All rights reserved.

MapID: 2018-053-abg Map Date: 8/30/2018



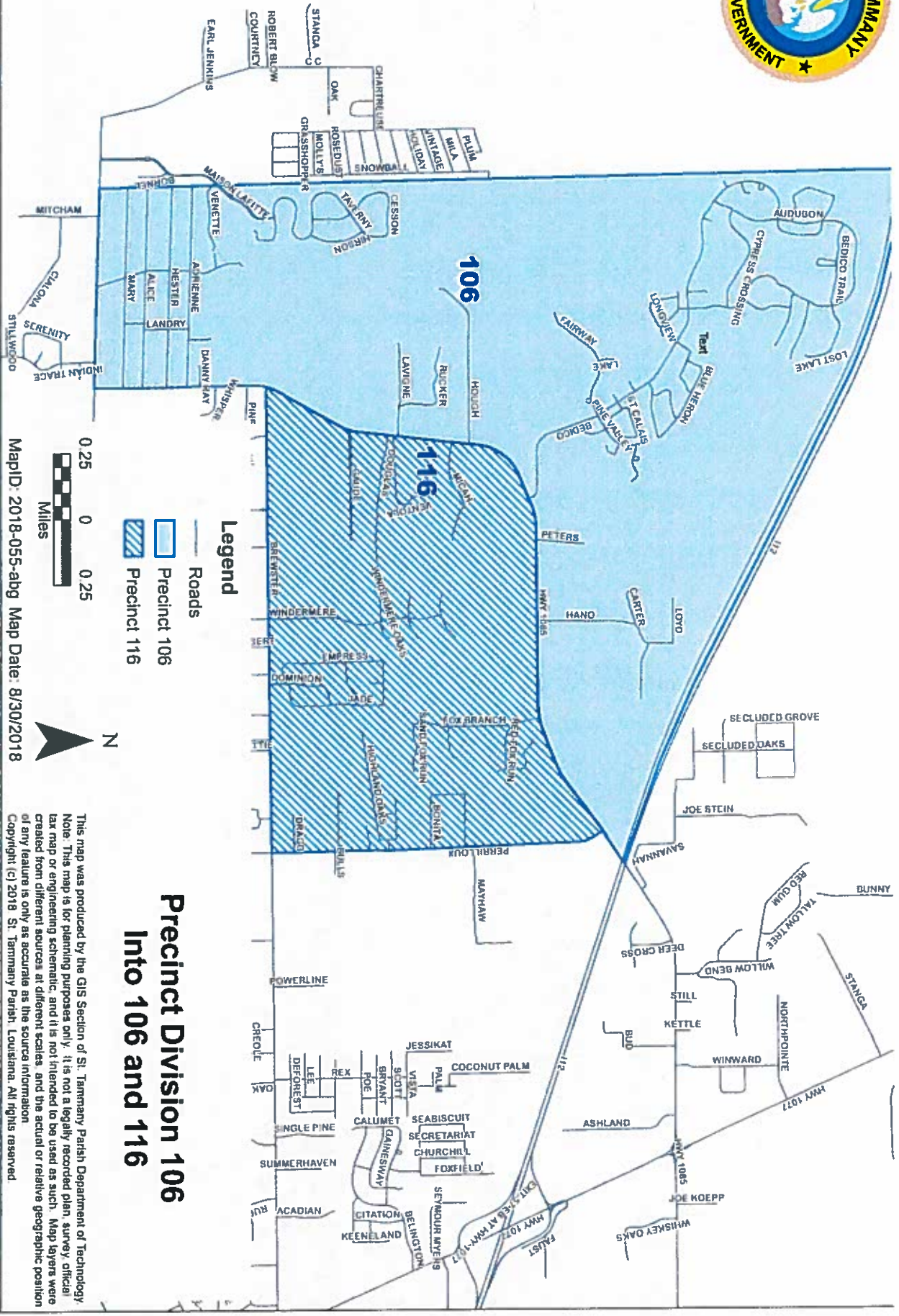
- Legend**
- Roads
 - Precinct 105
 - ▨ Precinct 115

Precinct Division 105 Into 105 and 115



This map was produced by the GIS Section of St. Tammany Parish Department of Technology. Note: This map is for planning purposes only. It is not a legally recorded plan, survey, official tax map or engineering schematic, and it is not intended to be used as such. Map layers were created from different sources at different scales, and the actual or relative geographic position of any feature is only as accurate as the source information. Copyright (c) 2018. St. Tammany Parish, Louisiana. All rights reserved.

MapID: 2018-054-abg Map Date: 8/30/2018



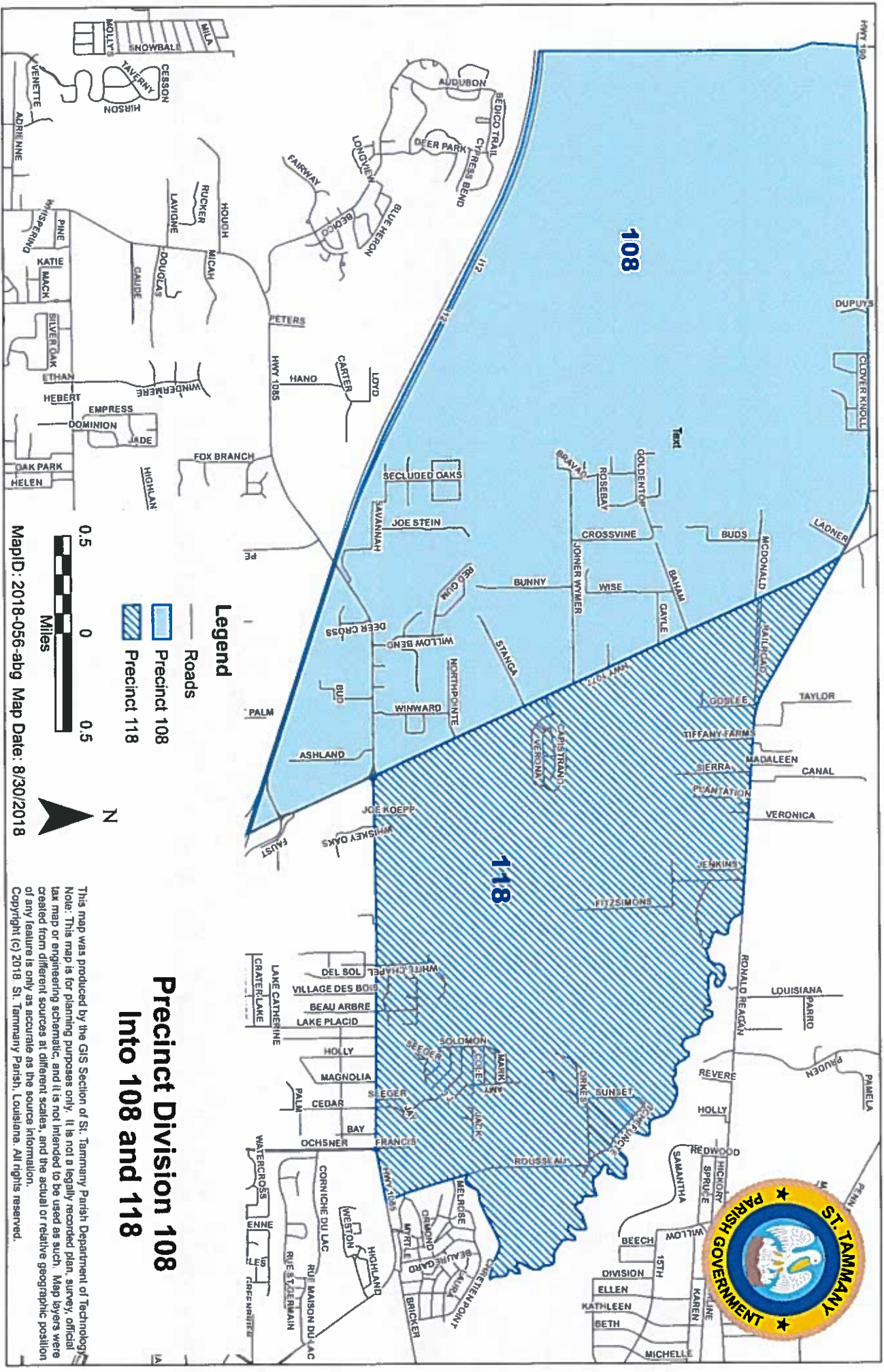
- Legend**
- Roads
 - ▭ Precinct 106
 - ▨ Precinct 116



MapID: 2018-055-abg Map Date: 8/30/2018

Precinct Division 106 Into 106 and 116

This map was produced by the GIS Section of St. Tammany Parish Department of Technology. Note: This map is for planning purposes only. It is not a legally recorded plan, survey, official tax map or engineering schematic, and it is not intended to be used as such. Map layers were created from different sources at different scales, and the actual or relative geographic position of any feature is only as accurate as the source information. Copyright (c) 2018 St. Tammany Parish, Louisiana. All rights reserved.

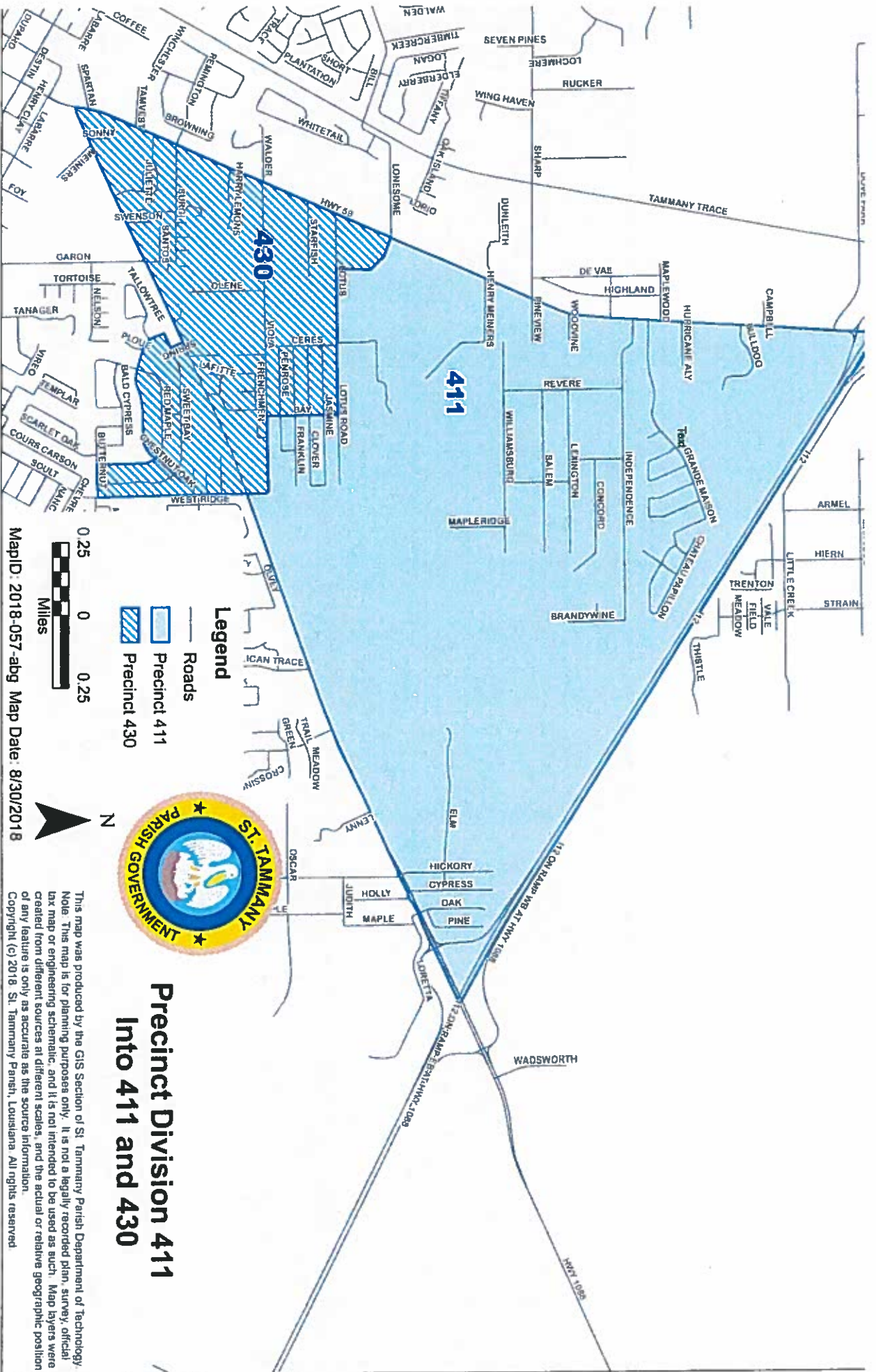


Precinct Division 108 Into 108 and 118

This map was produced by the GIS Section of St. Tammany Parish Department of Technology.
 Note: This map is for planning purposes only. It is not a legally recorded plan, survey, official tax map or engineering schematic, and it is not intended to be used as such. Map layers were created from different sources at different scales, and the actual or relative geographic position of any feature is only as accurate as the source information.
 Copyright (c) 2018 St. Tammany Parish, Louisiana. All rights reserved.



MapID: 2018-056-abg Map Date: 8/30/2018



Precinct Division 411 Into 411 and 430






MapID: 2018-057-abg Map Date: 8/30/2018

This map was produced by the GIS Section of St. Tammany Parish Department of Technology. Note: This map is for planning purposes only. It is not a legally recorded plan, survey, official tax map or engineering schematic, and it is not intended to be used as such. Map layers were created from different sources at different scales, and the actual or relative geographic position of any feature is only as accurate as the source information. Copyright (c) 2018 St. Tammany Parish, Louisiana. All rights reserved.



Legend

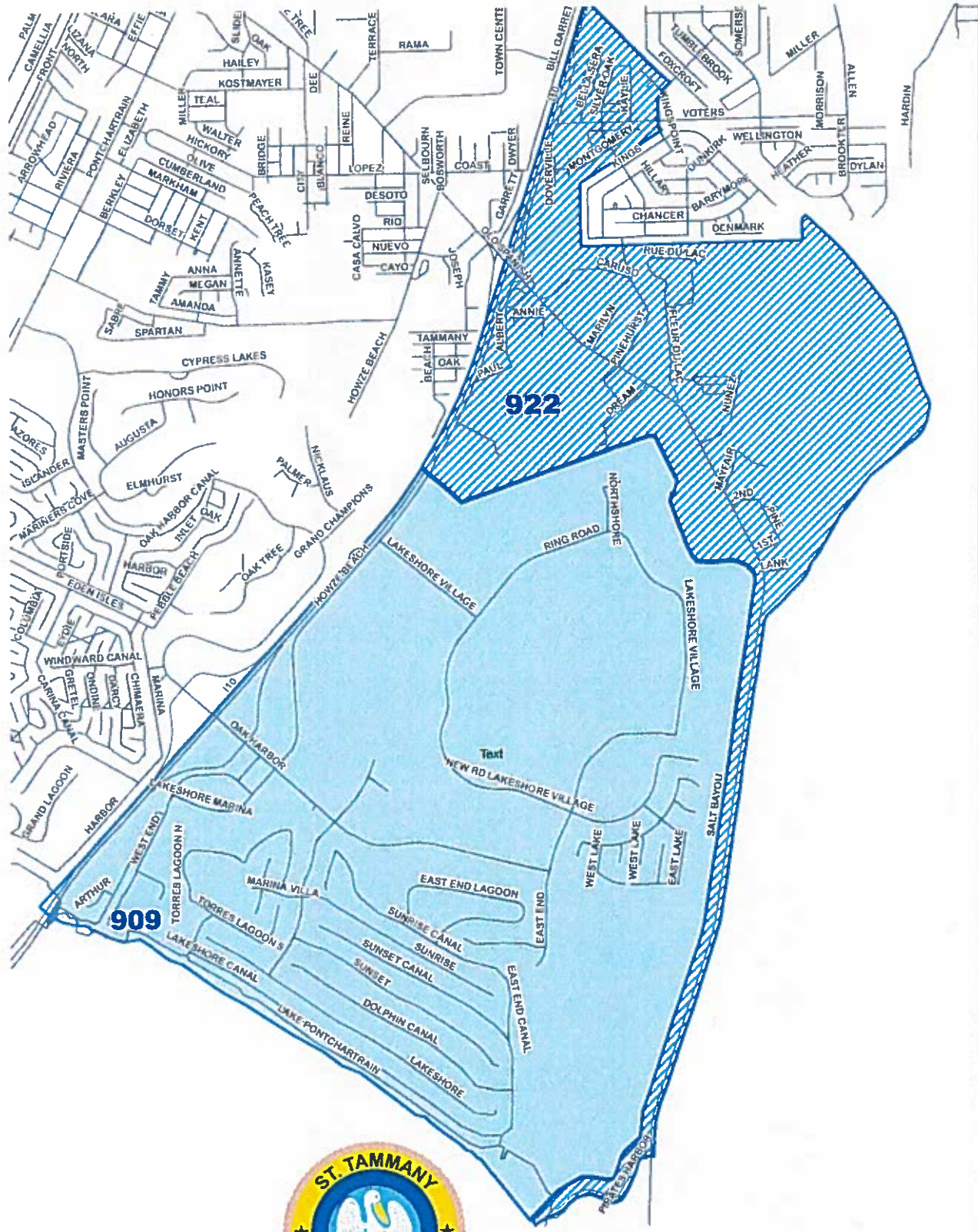
-  Precinct 814
-  Precinct 818
-  Roads



MapID: 2018-058-abg Map Date: 8/30/2018

**Precinct Division 814
Into 814 and 818**

This map was produced by the GIS Section of St. Tammany Parish Department of Technology. Note: This map is for planning purposes only. It is not a legally recorded plan, survey, official tax map or engineering schematic, and it is not intended to be used as such. Map layers were created from different sources at different scales, and the actual or relative geographic position of any feature is only as accurate as the source information.
Copyright (c) 2018 St. Tammany Parish, Louisiana All rights reserved.



Legend

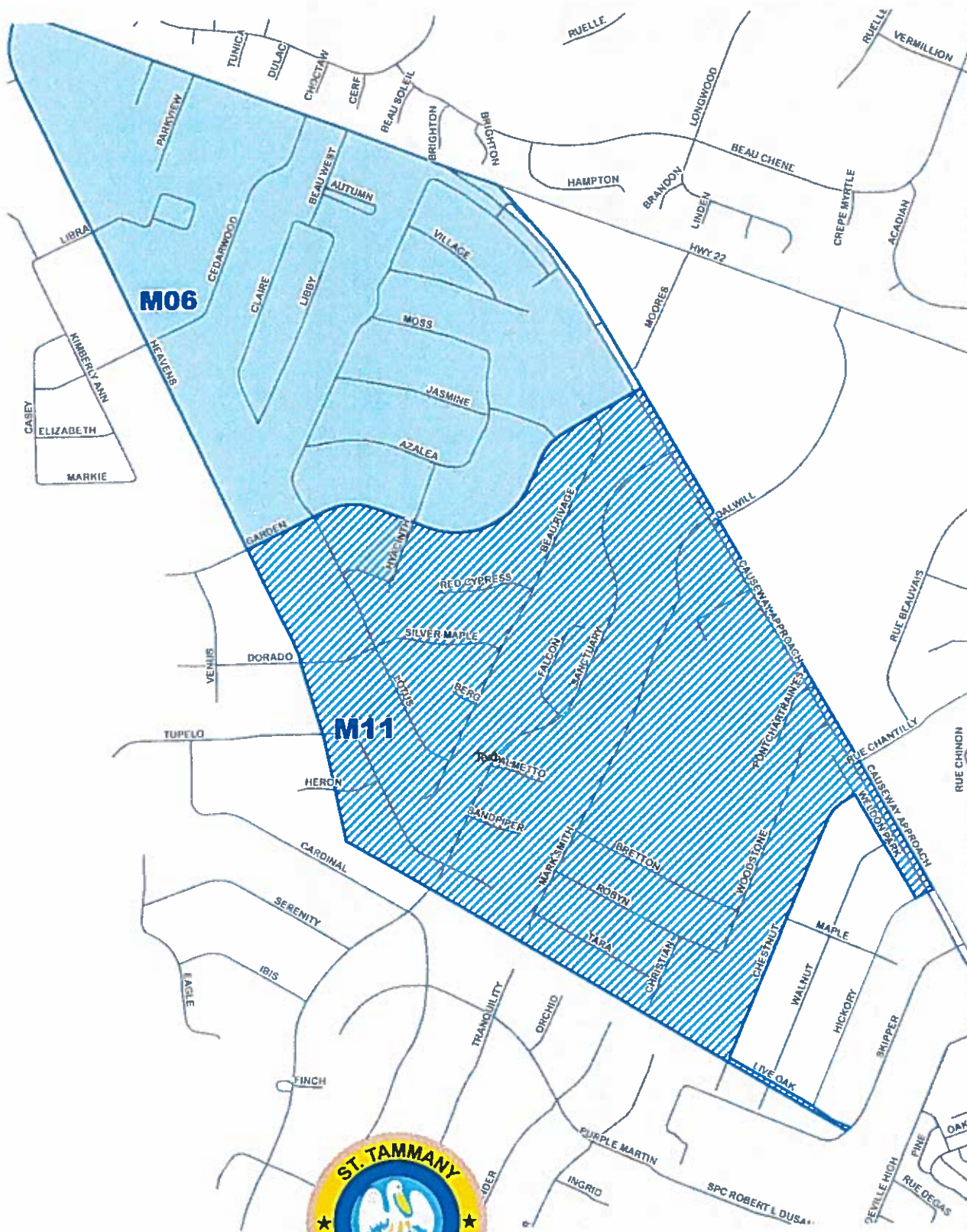
- Roads
- Precinct 909
- ▨ Precinct 922

**Precinct Division 909
Into 909 and 922**



MapID: 2018-059-abg Map Date: 8/30/2018

This map was produced by the GIS Section of St. Tammany Parish Department of Technology. Note: This map is for planning purposes only. It is not a legally recorded plan, survey, official tax map or engineering schematic, and it is not intended to be used as such. Map layers were created from different sources at different scales, and the actual or relative geographic position of any feature is only as accurate as the source information. Copyright (c) 2018 St. Tammany Parish, Louisiana. All rights reserved.



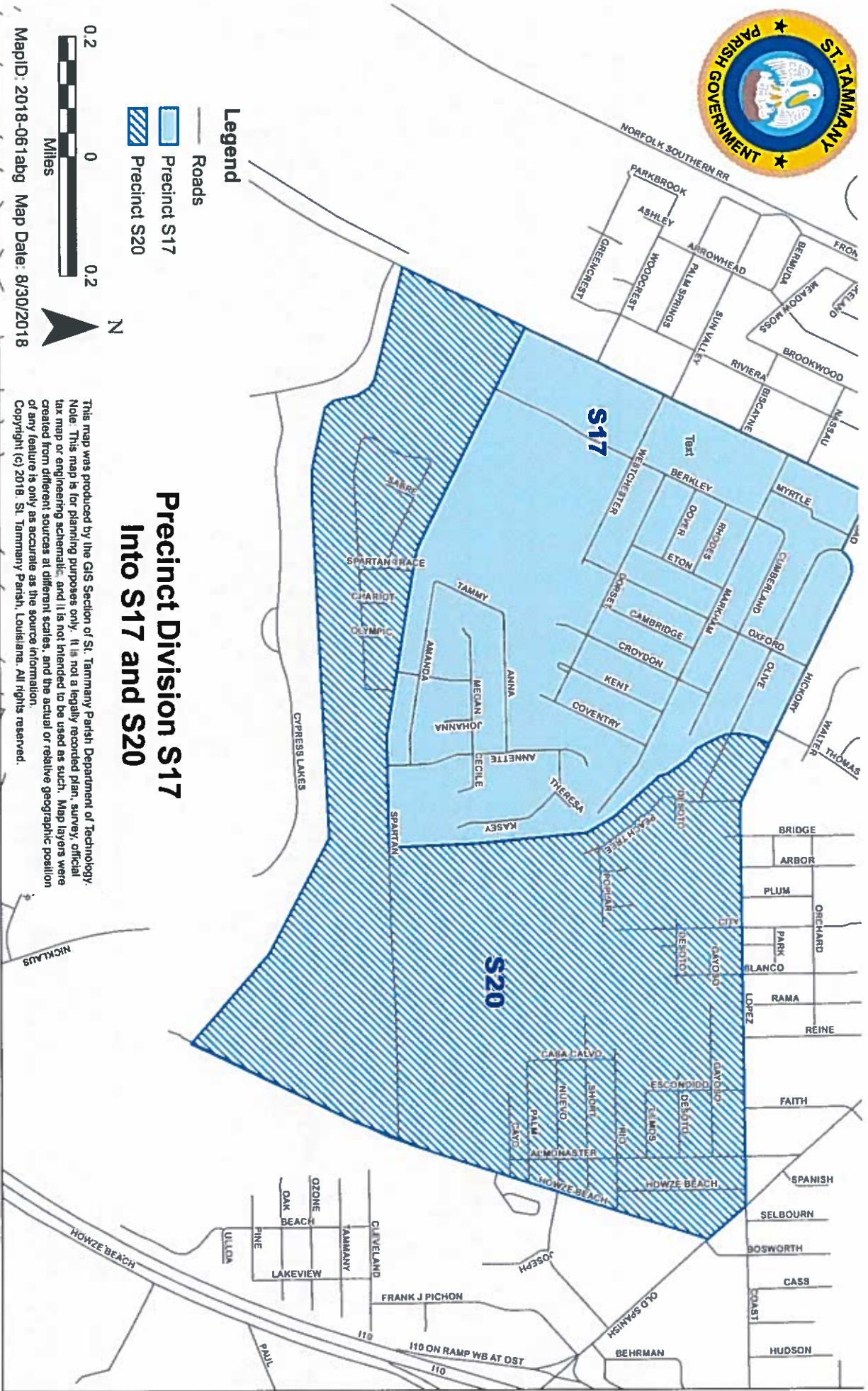
Legend

-  Roads
-  Precinct M06
-  Precinct M11



**Precinct Division M06
Into M06 and M11**

This map was produced by the GIS Section of St. Tammany Parish Department of Technology. Note: This map is for planning purposes only. It is not a legally recorded plan, survey, official tax map or engineering schematic, and it is not intended to be used as such. Map layers were created from different sources at different scales, and the actual or relative geographic position of any feature is only as accurate as the source information. Copyright (c) 2018. St. Tammany Parish, Louisiana. All rights reserved.



- Legend**
- Roads
 - Precinct S17
 - ▨ Precinct S20



MapID: 2018-061abg Map Date: 8/30/2018

Precinct Division S17 Into S17 and S20

This map was produced by the GIS Section of St. Tammany Parish Department of Technology. Note: This map is for planning purposes only. It is not a legally recorded plan, survey, official tax map or engineering schematic, and it is not intended to be used as such. Map layers were created from different sources at different scales, and the actual or relative geographic position of any feature is only as accurate as the source information. Copyright (c) 2018 St. Tammany Parish, Louisiana. All rights reserved.