

ST. TAMMANY PARISH COUNCIL

ORDINANCE

ORDINANCE CALENDAR NO: 5646

ORDINANCE COUNCIL SERIES NO: \_\_\_\_\_

COUNCIL SPONSOR: MR. SMITH

PROVIDED BY: COUNCIL OFFICE

INTRODUCED BY: MR. STEFANCIK

SECONDED BY: MR. CANULETTE

ON THE 4 DAY OF AUGUST , 2016

ORDINANCE ESTABLISHING A NO PARKING ZONE ON N. 13TH STREET. WARD 8, DISTRICT 14.

WHEREAS, St.. Tammany Parish Government is charged with protecting the safety and general welfare of citizens of the Parish.

THE PARISH OF ST. TAMMANY HEREBY ORDAINS: SECTION I: A No Parking Zone is hereby established on N 13th Street (R08-J-128). SECTION II: The Parish Department of Public Works is directed to post the appropriate signs at these locations, in accordance with the attached Engineering data.

REPEAL: All ordinances or parts of Ordinances in conflict herewith are hereby repealed.

SEVERABILITY: If any provision of this Ordinance shall be held to be invalid, such invalidity shall not affect other provisions herein which can be given effect without the invalid provision and to this end the provisions of this Ordinance are hereby declared to be severable.

EFFECTIVE DATE: This Ordinance shall become effective fifteen (15) days after adoption.

MOVED FOR ADOPTION BY: \_\_\_\_\_ SECONDED BY: \_\_\_\_\_

WHEREUPON THIS ORDINANCE WAS SUBMITTED TO A VOTE AND RESULTED IN THE FOLLOWING:

YEAS: \_\_\_\_\_

NAYS: \_\_\_\_\_

ABSTAIN: \_\_\_\_\_

ABSENT: \_\_\_\_\_

THIS ORDINANCE WAS DECLARED DULY ADOPTED AT A REGULAR MEETING OF THE PARISH COUNCIL ON THE 1 DAY OF SEPTEMBER , 2016 ; AND BECOMES ORDINANCE COUNCIL SERIES NO \_\_\_\_\_.

\_\_\_\_\_  
MARTY DEAN, COUNCIL CHAIRMAN

ATTEST:

---

THERESA L. FORD, COUNCIL CLERK

---

PATRICIA P. BRISTER, PARISH PRESIDENT

Published Introduction: JULY 28 , 2016

Published Adoption: \_\_\_\_\_, 2016

Delivered to Parish President: \_\_\_\_\_, 2016 at \_\_\_\_\_

Returned to Council Clerk: \_\_\_\_\_, 2016 at \_\_\_\_\_




ST. TAMMANY PARISH

PATRICIA P. BRISTER  
PARISH PRESIDENT

**Date:** July 15, 2016

**To:** Joey Lobrano  
Right Of Way Coordinator  
Department Of Public Works

**From:** Jay Watson, P.E.   
Development Engineer

**Re:** Project No. 16-128  
District 14  
N. 13<sup>th</sup> St. 8-J-21  
2-NO PARKING Signs Right Arrow (R7-1R)  
2-NO PARKING Signs Left Arrow (R7-1L)  
2-NO PARKING Signs (R8-3a)

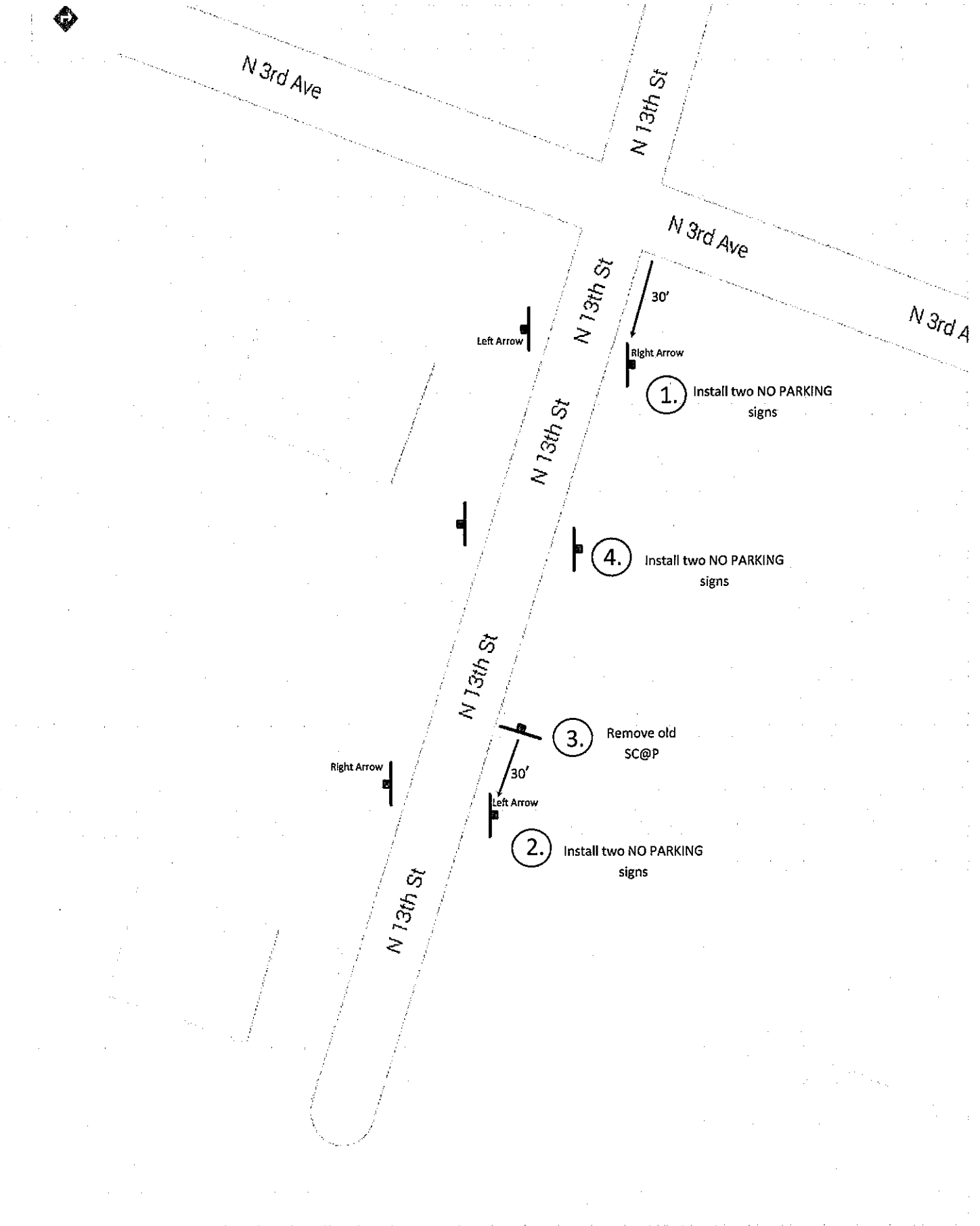


The Department of Planning & Development recommends the installation of Signage to be installed in District 14.

*As per MUTCD, when signs with arrows are used to indicate the restricted parking zones, the signs with the arrows should be set at an angle of not less than 30 degrees and not more than 45 degrees with the line of traffic flow in order to be visible to approaching traffic.*

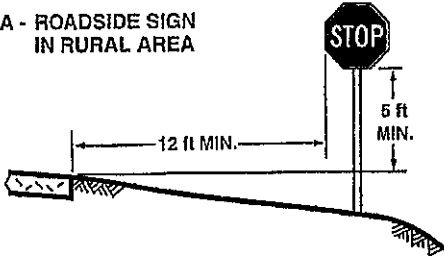
1. Install 2 NO PARKING SIGNS (with arrows) on N. 13<sup>th</sup> St. 30' from the N. 3<sup>rd</sup> Ave. and N. 13<sup>th</sup> St. intersection as indicated on map.
2. Install 2 NO PARKING SIGNS (with arrows) on N. 13<sup>th</sup> St. 30' from the existing Slow Children @ Play sign as indicated on map.
3. Remove old Slow Children @ Play sign near the end of N. 13<sup>th</sup> St.
4. Install 2 NO PARKING SIGNS on N. 13<sup>th</sup> St. halfway between Jobs #1 and 2 as indicated on map.

cc. Charles E. Williams, P.E.  
Michael Spiehler  
Councilman Thomas J. Smith

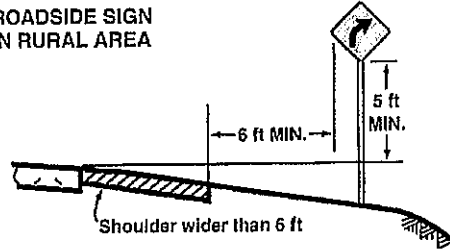


**Figure 2A-2. Examples of Heights and Lateral Locations of Sign Installations**

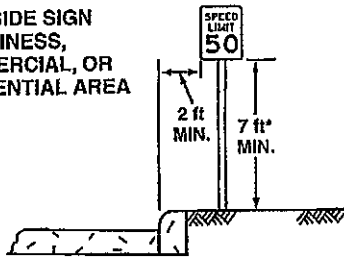
**A - ROADSIDE SIGN IN RURAL AREA**



**B - ROADSIDE SIGN IN RURAL AREA**

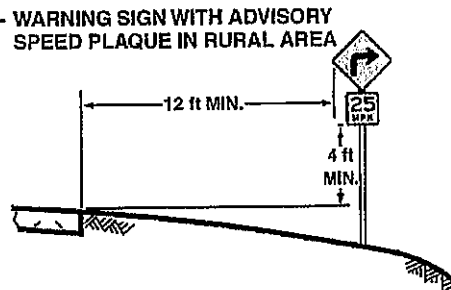


**C - ROADSIDE SIGN IN BUSINESS, COMMERCIAL, OR RESIDENTIAL AREA**

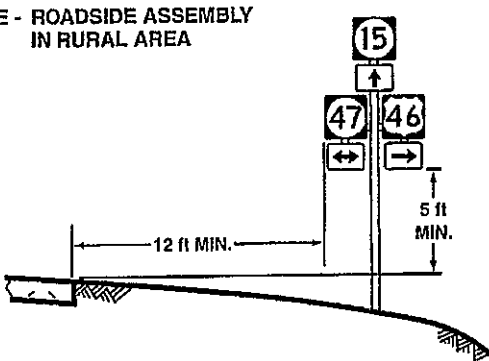


\*Where parking or pedestrian movements are likely to occur

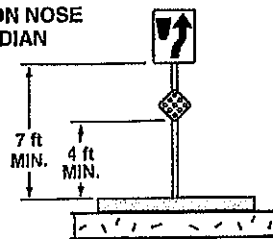
**D - WARNING SIGN WITH ADVISORY SPEED PLAQUE IN RURAL AREA**



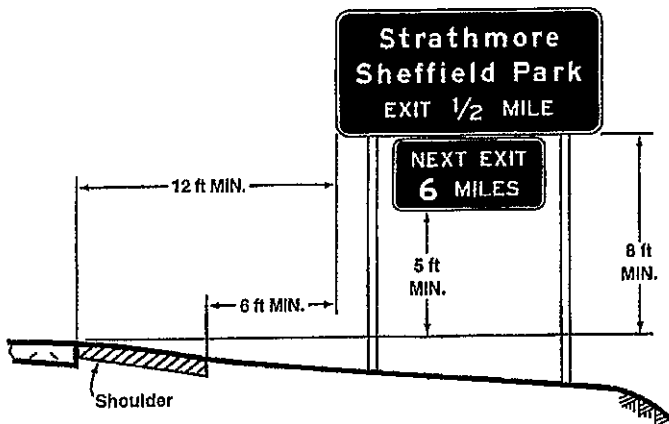
**E - ROADSIDE ASSEMBLY IN RURAL AREA**



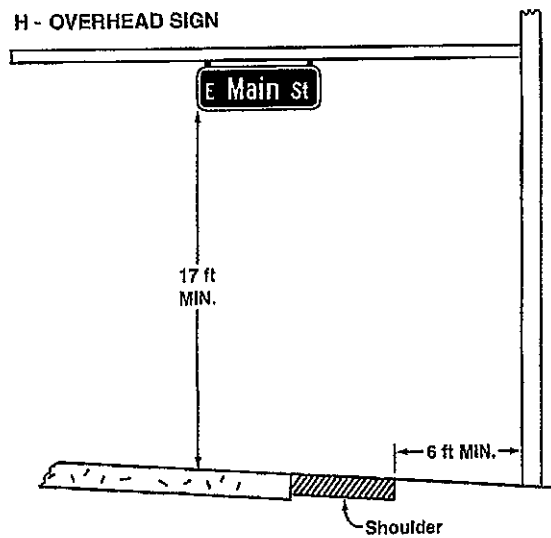
**F - SIGN ON NOSE OF MEDIAN**



**G - FREEWAY OR EXPRESSWAY SIGN WITH SECONDARY SIGN**

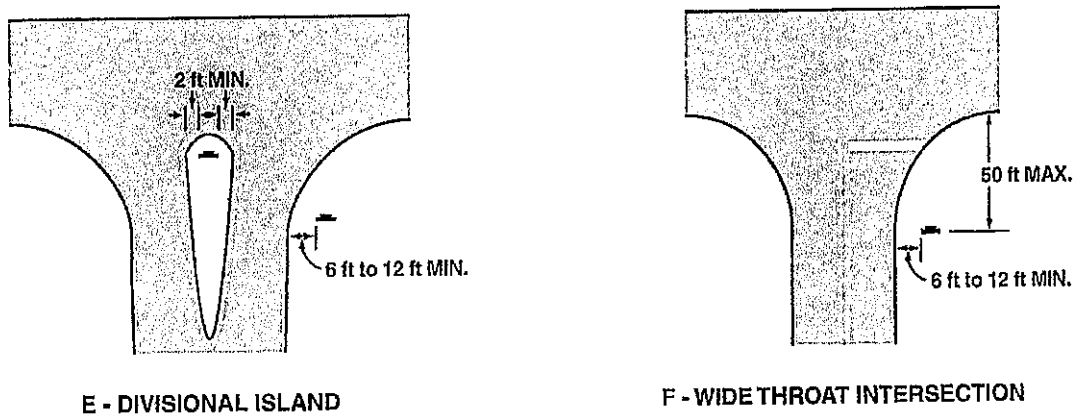
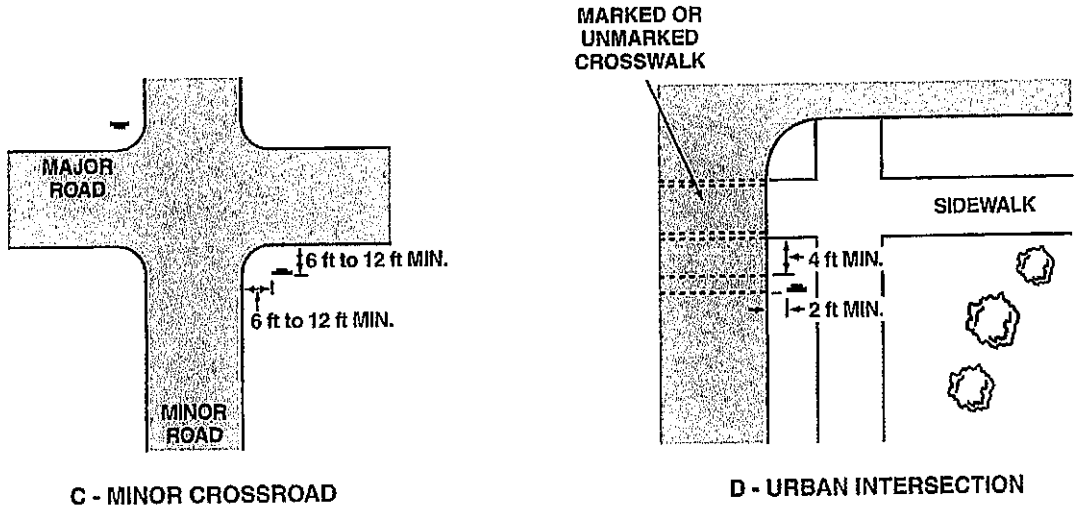
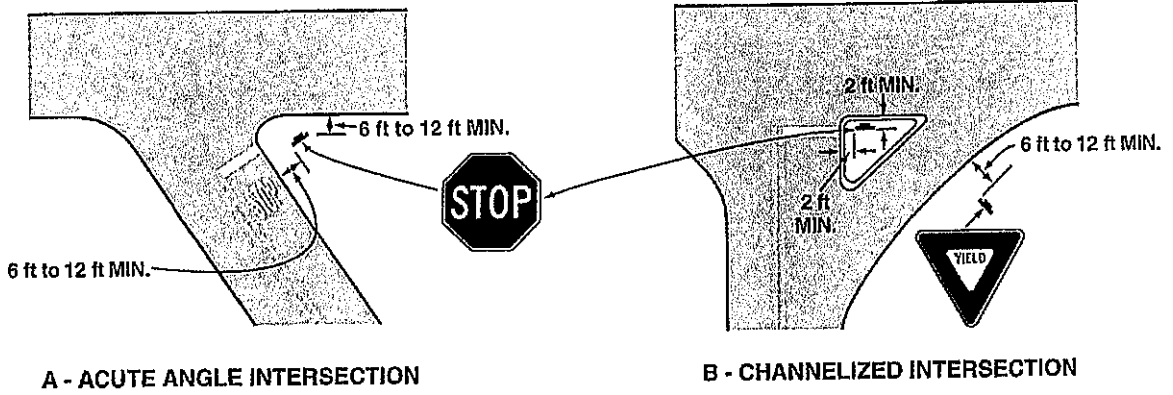


**H - OVERHEAD SIGN**



Note:  
See Section 2A.19 for reduced lateral offset distances that may be used in areas where lateral offsets are limited, and in business, commercial, or residential areas where sidewalk width is limited or where existing poles are close to the curb.

**Figure 2A-3. Examples of Locations for Some Typical Signs at Intersections**



Note: Lateral offset is a minimum of 6 feet measured from the edge of the shoulder, or 12 feet measured from the edge of the traveled way. See Section 2A.19 for lower minimums that may be used in urban areas, or where lateral offset space is limited.