

ST. TAMMANY PARISH COUNCIL

ORDINANCE

ORDINANCE CALENDAR NO: 6231 ORDINANCE COUNCIL SERIES NO: _____

COUNCIL SPONSOR: LORINO/BRISTER PROVIDED BY: PUBLIC WORKS

INTRODUCED BY: _____ SECONDED BY: _____

ON THE 5 DAY OF SEPTEMBER , 2019

AN ORDINANCE ACCEPTING FINALIZED SUBDIVISIONS INTO THE ROAD AND DRAINAGE INVENTORIES, SPECIFICALLY WADSWORTH SUBDIVISION (WARD 4, DISTRICT 5)

WHEREAS, Developer/Owner(s) have dedicated the rights of way to the public as indicated on the finalized subdivision plat recorded in the Clerk of Court’s Office.

THE PARISH OF ST. TAMMANY HEREBY ORDAINS: that all of the area within right-of-way, the road base, surface, drainage ditches, culverts, laterals, canals, and appurtenances thereunto belonging to or otherwise appertaining to the below indicated developments and authorized in the Resolution/Ordinance stated shall be incorporated into the Parish Selective Maintenance System.

Wadsworth Subdivision Resolution Planning Commission Series # 16-017

BE IT FURTHER ORDAINED, that all Parish regulations, policies, procedures and operating methods pertaining to the Parish Selective Maintenance System shall apply to the aforementioned developments.

Streets to be accepted into the maintenance system are named:

DEVELOPMENT/SUBDIVISION STREET/POND NAME

Wadsworth Parkway

REPEAL: All ordinances or parts of Ordinances in conflict herewith are hereby repealed.SEVERABILITY: If any provision of this Ordinance shall be held to be invalid, such invalidity shall not affect other provisions herein which can be given effect without the invalid provision and to this end the provisions of this Ordinance are hereby declared to be severable.EFFECTIVE DATE: This Ordinance shall become effective fifteen (15) days after adoption.

MOVED FOR ADOPTION BY: _____ SECONDED BY: _____

WHEREUPON THIS ORDINANCE WAS SUBMITTED TO A VOTE AND RESULTED IN THE FOLLOWING:

YEAS: _____

NAYS: _____

ABSTAIN: _____

ABSENT: _____

THIS ORDINANCE WAS DECLARED DULY ADOPTED AT A REGULAR MEETING OF THE PARISH COUNCIL ON THE 3 DAY OF OCTOBER , 2019 ; AND BECOMES ORDINANCE COUNCIL SERIES NO _____.

MICHAEL R. LORINO, JR. , COUNCIL CHAIRMAN

ATTEST:

THERESA L. FORD, COUNCIL CLERK

PATRICIA P. BRISTER, PARISH PRESIDENT

Published Introduction: AUGUST 28 , 2019

Published Adoption: _____, 2019

Delivered to Parish President: _____, 2019 at _____

Returned to Council Clerk: _____, 2019 at _____

ROAD INVENTORY #
R04F075

ST. TAMMANY ROAD INVENTORY
 SUMMARY DATA

COMMUNITY Mandeville
 (to be filled out by office personnel)



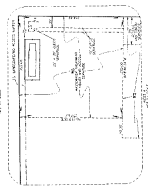
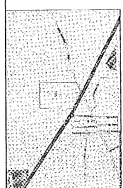
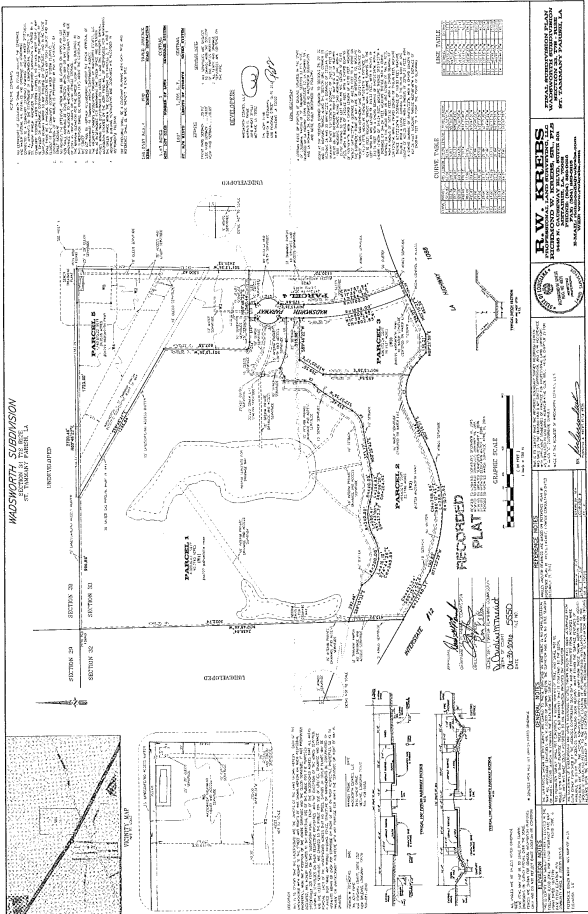
WARD 4

DISTRICT 5

CLOSEST STATE HWY 1088

BARN 1545

ROAD NAME	GENERAL LOCATION	SECTION TOWNSHIP RANGE	ROADWAY DATA				REMARKS: INTERSECTION/ SURFACE TYPE/ STREET DIRECTION
			STATION	LENGTH	CONDITION		
<u>Wadsworth Parkway</u>	<u>Wadsworth Subdivision</u>	<u>33-7-12</u>	<u>0</u>	<u>1176</u>	<u>A</u>	<u>22</u>	<u>runs N of Hwy. 1088</u>
			<u>1176</u>				<u>ends @ cul-de-sac</u>
ROW:							
MAP NO.:							
ORDINANCE NO.:							
ORDINANCE DATE:							



WADSWORTH SUBDIVISION
 of the County of Franklin, LA

SECTION 20
 SECTION 21
 SECTION 22
 SECTION 23
 SECTION 24
 SECTION 25

RECORDING INFORMATION

THIS PLAN IS BEING RECORDED FOR THE PURPOSE OF RECORDING THE INTERESTS OF THE PARTIES TO THIS PLAN AND IS NOT BEING RECORDED FOR THE PURPOSE OF RECORDING THE INTERESTS OF THE PARTIES TO THIS PLAN.

RECORDING INFORMATION

THIS PLAN IS BEING RECORDED FOR THE PURPOSE OF RECORDING THE INTERESTS OF THE PARTIES TO THIS PLAN AND IS NOT BEING RECORDED FOR THE PURPOSE OF RECORDING THE INTERESTS OF THE PARTIES TO THIS PLAN.

RECORDING INFORMATION

THIS PLAN IS BEING RECORDED FOR THE PURPOSE OF RECORDING THE INTERESTS OF THE PARTIES TO THIS PLAN AND IS NOT BEING RECORDED FOR THE PURPOSE OF RECORDING THE INTERESTS OF THE PARTIES TO THIS PLAN.

RECORDING INFORMATION

THIS PLAN IS BEING RECORDED FOR THE PURPOSE OF RECORDING THE INTERESTS OF THE PARTIES TO THIS PLAN AND IS NOT BEING RECORDED FOR THE PURPOSE OF RECORDING THE INTERESTS OF THE PARTIES TO THIS PLAN.

R.W. KRIBBS
 REGISTERED PROFESSIONAL ENGINEER
 STATE OF LOUISIANA
 No. 12345

RECORDED PLAT

DATE: 10/10/2024

BOOK: 12345

PAGE: 1

ADMINISTRATIVE COMMENT

Reference No. _____

Administrative Department: Public Works

PURPOSE: To accept finalized subdivision into the road inventory.
Developer/Owners(s) have dedicated the rights of way to the public as indicated on the finalized subdivision plats recorded in the Clerk of Court's Office. The warranty obligations for said developments were released and/or called by Resolution Council Series No. C-6134

RECOMMENDATION: The Public Works Department recommends adoption.